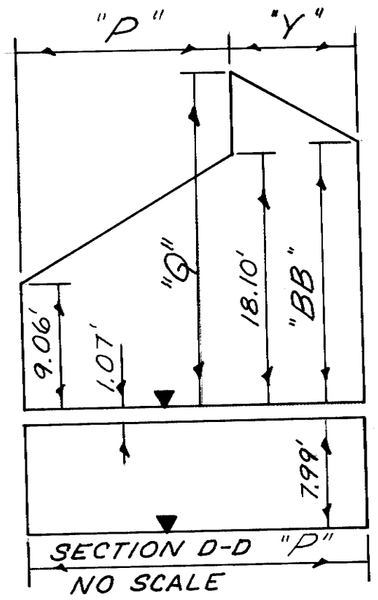

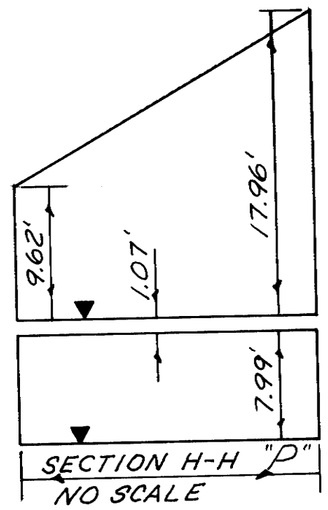

SEE SHEET NO. 3 FOR BENCH MARK

▼ = INDICATES FINISH FLOOR ELEVATION

UNIT NO.	FINISH FLOOR	UNIT NO.	FINISH FLOOR	P	Q	R	S	T	U	V	W	X	Y	Z
1	8284.46	2	8293.52	23.99	19.97	39.32	41.32	26.40	12.93	9.07	12.81	5.98	6.66	15.33
3	8284.50	4	8293.56	23.99	18.81	39.32			16.36					
5	8286.96	6	8296.02	20.99	18.81	36.32								
7	8286.96	8	8296.02	20.99	18.81	36.32								
9	8288.02	10	8297.08	20.99	18.81	36.32								
11	8296.56	12	8305.62	20.99	18.80	36.31								
13	8296.60	14	8305.66	20.99	18.80	36.31								
15	8299.33	16	8308.39	20.99	18.79	36.30								
17	8299.33	18	8308.39	20.99	18.79	36.30								
19	8303.03	20	8312.09	23.99	18.60	38.97			16.09					
21	8303.03	22	8312.09	23.99	19.77	38.97	40.97	26.20	12.66	9.22	12.71	5.78	7.01	14.98

UNIT NO.	AA	BB
1,2	17.33	12.00
3,4	15.33	
5,6	15.33	
7,8	15.33	
9,10	15.33	
11,12	15.32	
13,14	15.32	
15,16	15.31	
17,18	15.31	
19,20	14.98	
21,22	16.98	10.83

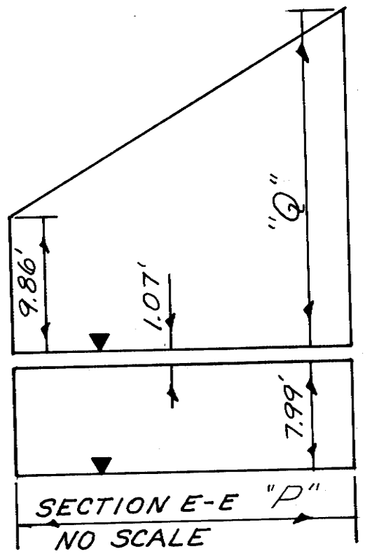

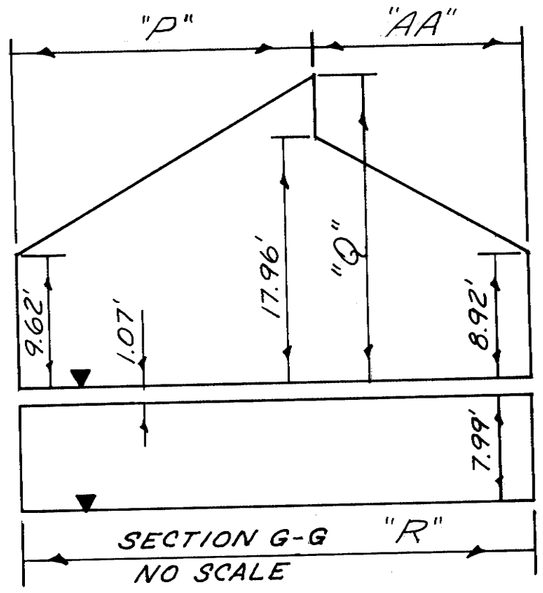

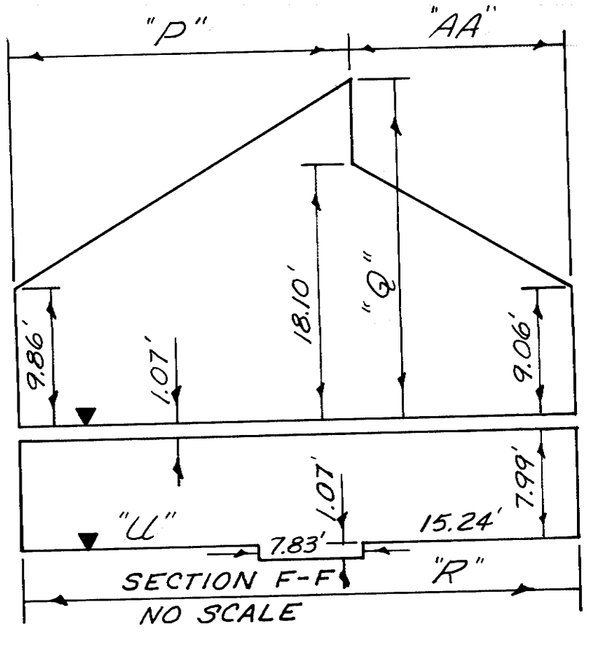

TRACT NO. 36-35

WESTERN SLOPES VILLAS

MONO COUNTY, CALIFORNIA

BEING A SUBDIVISION OF LOTS 49 THROUGH 52 INCLUSIVE, OF MAMMOTH SLOPES UNIT NO. 4, RECORDED IN BOOK 5, PAGE 111 THROUGH 111D INCLUSIVE OF MAPS OF SAID COUNTY

PLAN FOR CONDOMINIUM PURPOSES