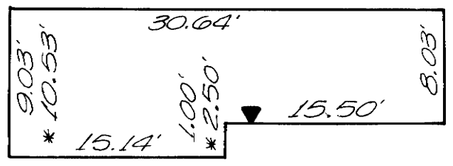

SECTION A-A
&
* SECTION B-B

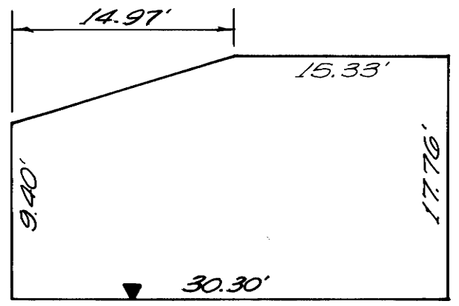

SECTION C-C

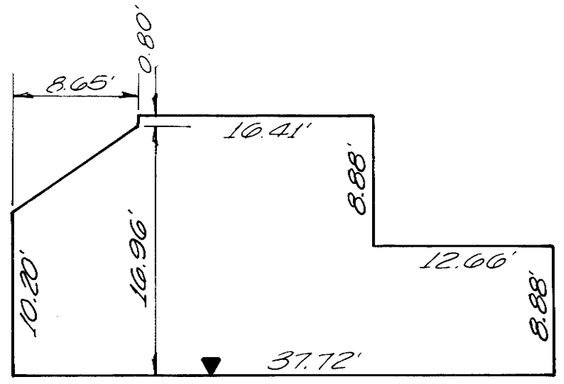

SECTION D-D

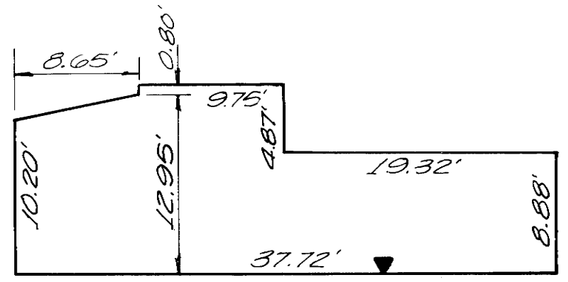

SECTION E_3-E_3

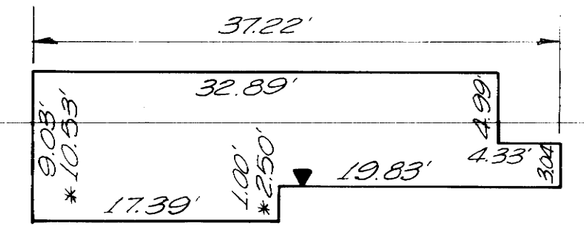

SECTION A_1-A_1
&
* SECTION B_1-B_1

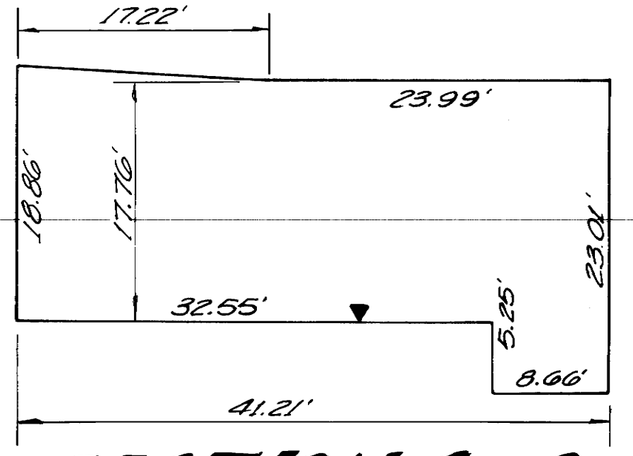

SECTION C_1-C_1

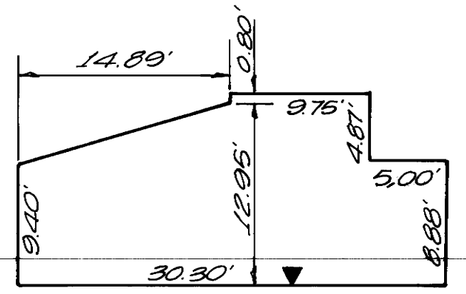

SECTION E-E

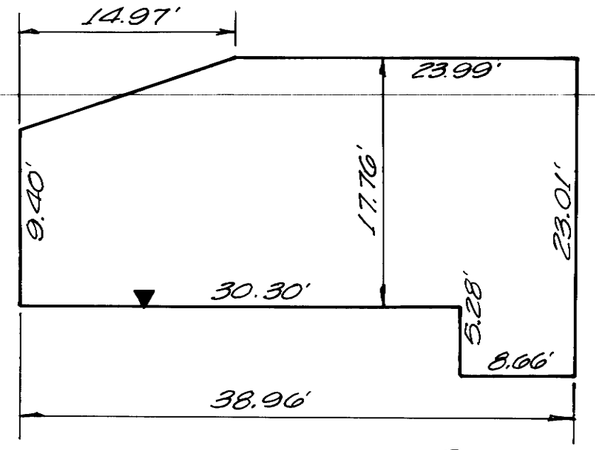

SECTION C_4-C_4

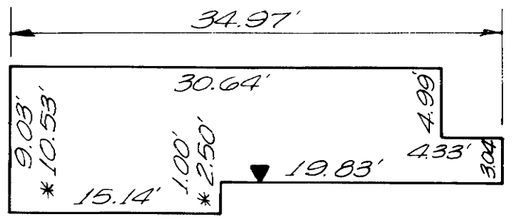

SECTION A_2-A_2
&
* SECTION B_2-B_2

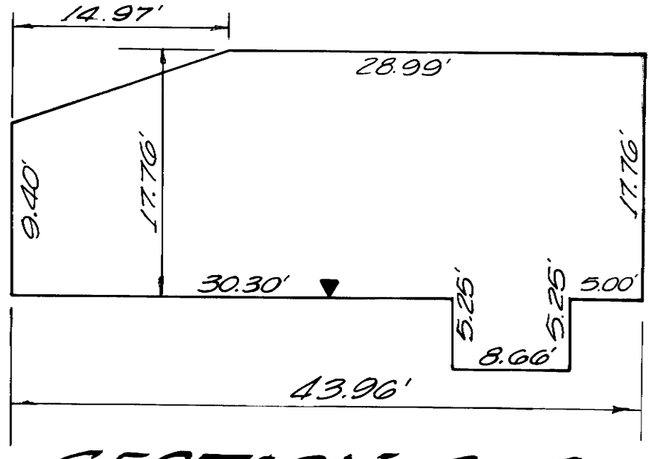

SECTION C_2-C_2

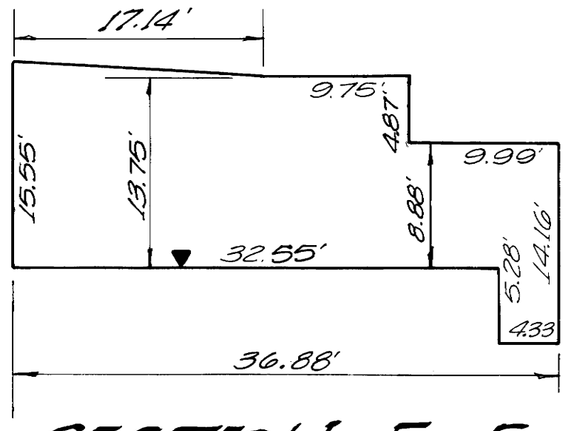

SECTION E_1-E_1



SECTION A_3-A_3
&
SECTION B_3-B_3

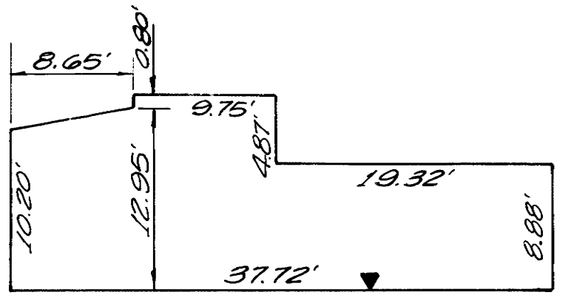

SECTION C_3-C_3

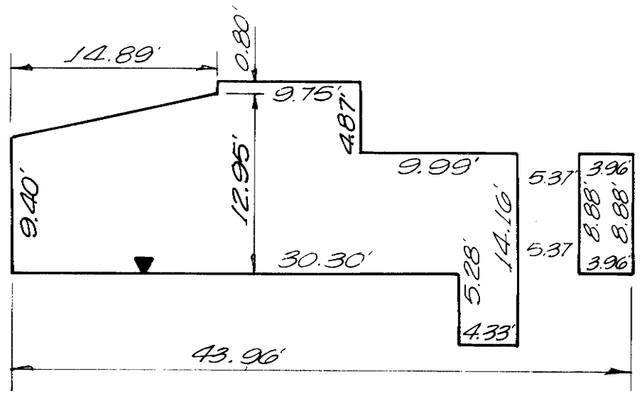

SECTION E_2-E_2

NOTE: SEE SHEET NO. 8 FOR NOTES

▼ INDICATES ELEVATION SHOWN ON SHEET NO. 8

THE 1849 UNIT NO. 2
TRACT NO. 36-32
MONO COUNTY, CALIFORNIA

BEING A SUBDIVISION OF PARCEL 2 OF PARCEL MAP RECORDED IN BOOK 7 PAGE 19 OF MAPS RECORDS OF SAID COUNTY.

NO SCALE