SCALE: 1" = 10'

MAP AMENDING

TRACT Nº 36-43

HIDDEN VALLEY VILLAGE Nº 1

AS RECORDED IN BOOK 8, OF SUBD. MAPS, PAGES 34 TO 34 E

IN THE UNINCORPORATED TERRITORY OF THE COUNTY OF MONO, STATE OF CALIFORNIA, BEING A CONDOMINIUM DEVELOPMENT OF A PORTION OF THE NORTHWEST QUARTER OF SECTION 34, TOWNSHIP 3 SOUTH, RANGE 27 EAST, M.D.M.

CONDOMINIUM PURPOSES

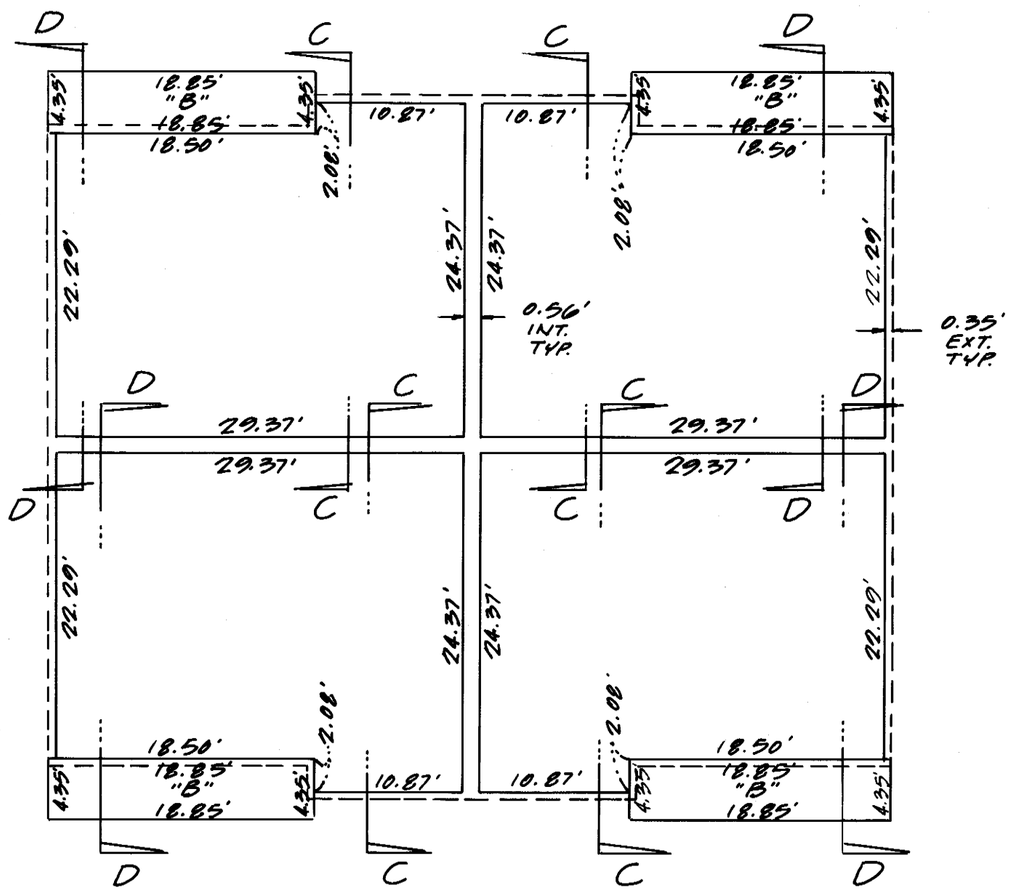

FIRST FLOOR - ODD NUMBERED UNITS, 1 THRU 7 INCLUSIVE AND 33 THRU 49 INCLUSIVE.

SECOND FLOOR - EVEN NUMBERED UNITS, 2 THRU 8 INCLUSIVE AND 34 THRU 40 INCLUSIVE.

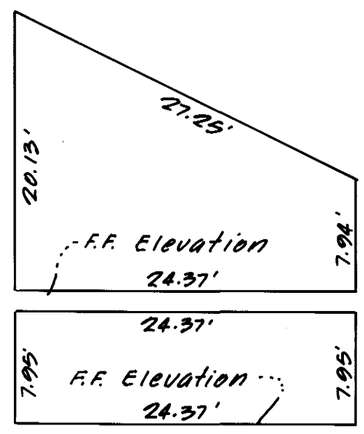

SECTION C-C

FIRST FLOOR - ODD NUMBERED UNITS, 1 THRU 7 INCLUSIVE AND 33 THRU 39 INCLUSIVE.

SECOND FLOOR - EVEN NUMBERED UNITS, 2 THRU 8 INCLUSIVE AND 34 THRU 40 INCLUSIVE.

F.F. ELEVATIONS:

UNITS	F.F. ELEVATION
1, 3, 5 & 7	8047.57
2, 4, 6 & 8	8056.40
33, 35, 37 & 39	8030.74
34, 36, 38 & 40	8039.57

BENCH MARK:

Top of operating nut of fire hydrant at north side of Hidden Valley Road about at the midpoint of the south line of this subdivision.

U.S.G.S. Datum = 8022.55

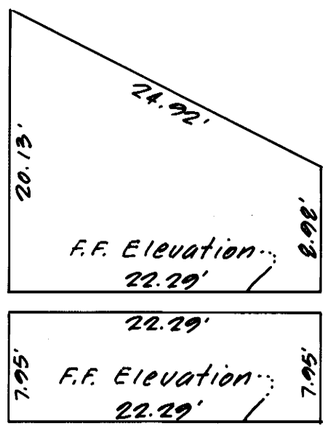

SECTION D-D

FIRST FLOOR - ODD NUMBERED UNITS, 1 THRU 7 INCLUSIVE AND 33 THRU 39 INCLUSIVE

SECOND FLOOR - EVEN NUMBERED UNITS, 2 THRU 8 INCLUSIVE AND 34 THRU 40 INCLUSIVE.

NOTE: SEE SURVEY NOTES ON SHEET Nº 5

Vol. 8, Pg. 37-E