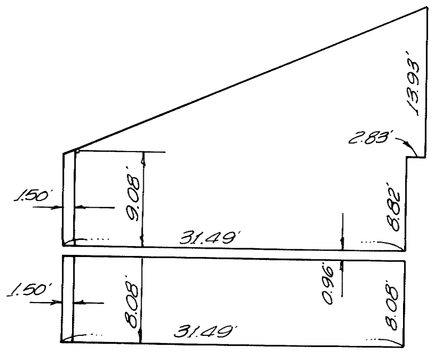

SECTION A-A

UPPER UNITS: 8, 9, 18, 19, 28, 29, 38, 39, 48, 49, 58, 59, 68, & 69.

LOWER UNITS: 1, 2, 11, 12, 21, 22, 31, 32, 41, 42, 51, 52, 61 & 62

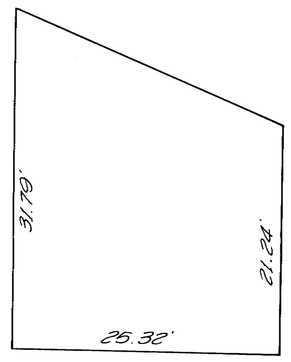

SECTION B-B

UNITS: 5 THRU 7, 15 THRU 17, 25 THRU 27, 35 THRU 37, 45 THRU 47, 55 THRU 57, & 65 THRU 67.

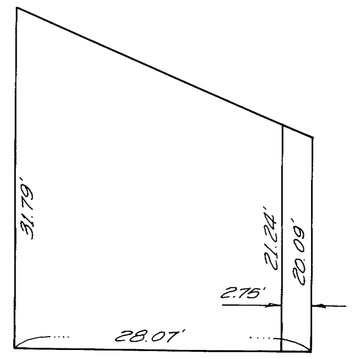

SECTION C-C

SAME UNITS AS SECTION B-B

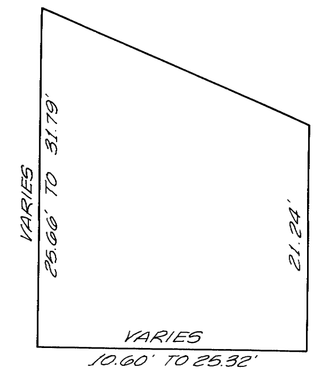

SECTION D-D

SAME UNITS AS SECTION B-B

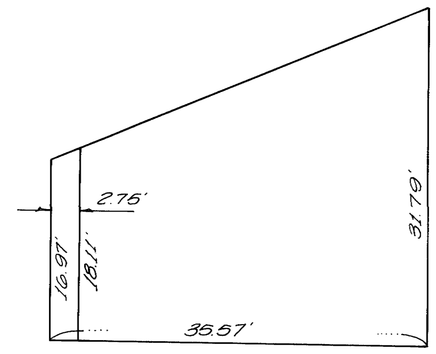

SECTION E-E

UNITS: 4, 14, 24, 34, 44, 54, & 64

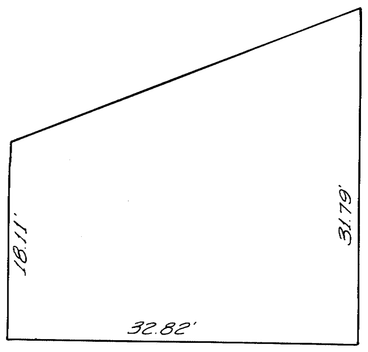

SECTION F-F

SAME UNITS AS SECTION E-E

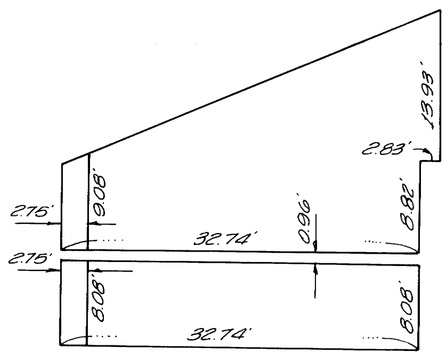

SECTION G-G

UPPER UNITS: 10, 20, 30, 40, 50, 60, & 70.

LOWER UNITS: 3, 13, 23, 33, 43, 53, & 63.

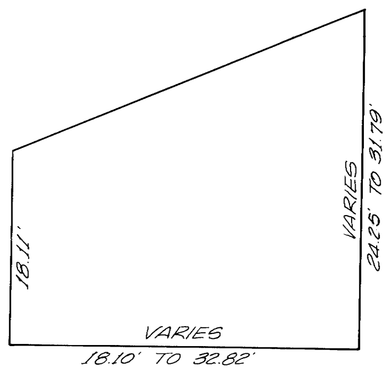

SECTION H-H

SAME UNITS AS SECTION E-E

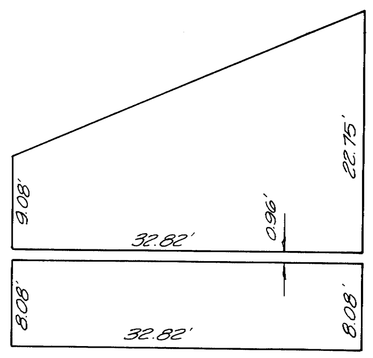

SECTION I-I

SAME UNITS AS SECTION A-A

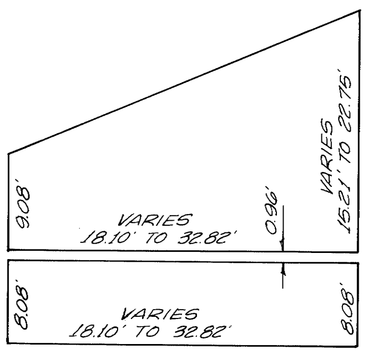

SECTION J-J

SAME UNITS AS SECTION A-A

UNIT SECTIONS

NO SCALE

NOTE:
SEE SHEET NO. 5 FOR TYPICAL BUILDING
SEE SHEET NO. 7 FOR NOTES

TRACT NO. 36-37

SHERWIN VILLAS

MONO COUNTY, CALIFORNIA

BEING A SUBDIVISION OF PARCEL 4 OF PARCEL MAP NO. 36-6, RECORDED IN BOOK 7, PAGE 58 OF MAPS OF SAID COUNTY

PLAN FOR CONDOMINIUM PURPOSES