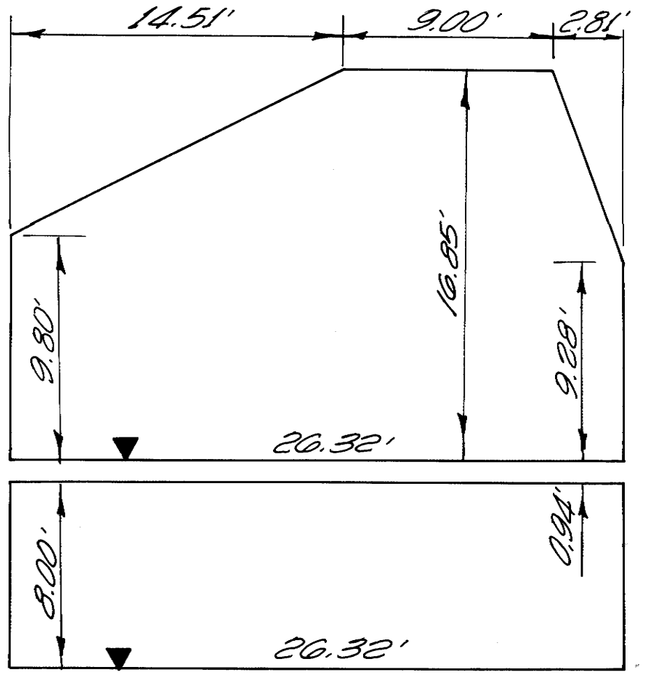

SECTION A-A

UPPER UNITS = 4, 6, 8, 10, 12, 14, 16, 18, 20, 22, 24, 26, 28, 30, 32, 34, 36, 38, 70, 72, 100 & 102

LOWER UNITS = 3, 5, 7, 9, 11, 13, 15, 17, 19, 21, 23, 25, 27, 29, 31, 33, 35, 37, 69, 71, 99 & 101

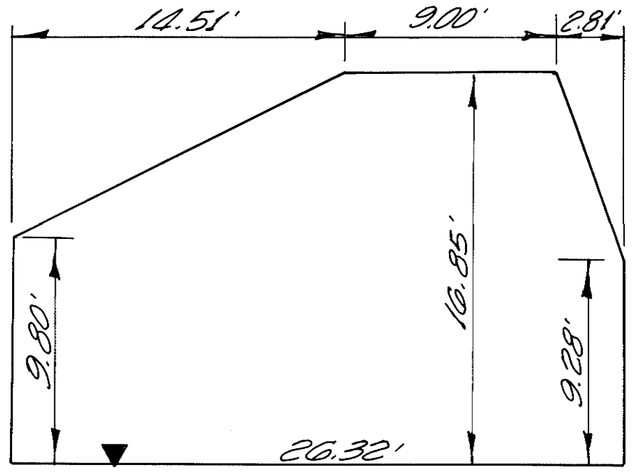

SECTION C-C

UNITS 1, 2, 39 THRU 68, 73 THRU 98

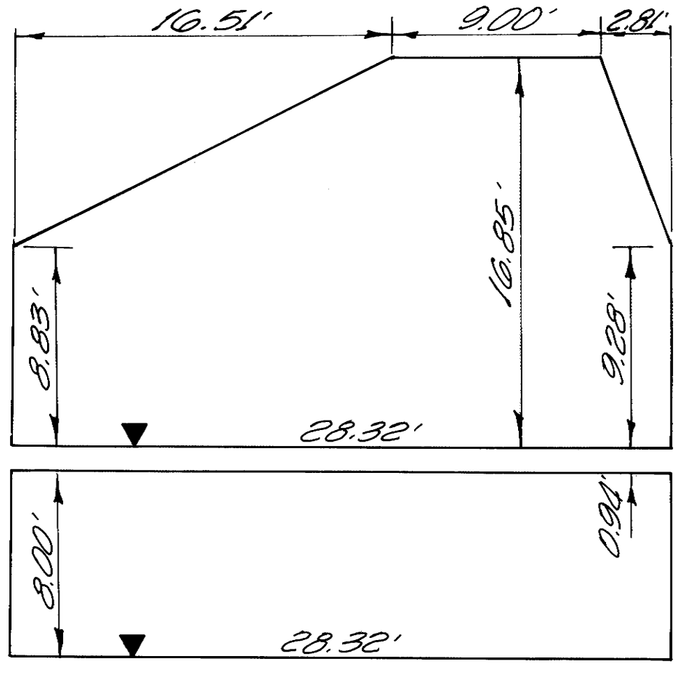

SECTION B-B

SAME UNITS AS SECTION A-A

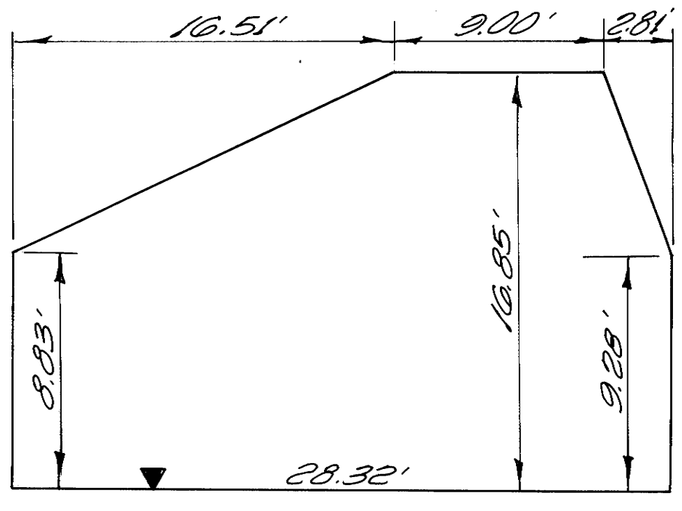

SECTION D-D

SAME UNITS AS SECTION C-C

~TYPICAL UNITS~

UNIT NO.	FINISH FLOOR	UNIT NO.	FINISH FLOOR	UNIT NO.	FINISH FLOOR
1	8084.70	37	8059.90	73	8020.18
2	8084.70	38	8068.84	74	8020.18
3	8096.30	39	8081.19	75	8033.89
4	8105.24	40	8081.19	76	8033.89
5	8096.30	41	8081.19	77	8033.89
6	8105.24	42	8081.19	78	8033.89
7	8096.20	43	8081.19	79	8033.89
8	8105.14	44	8081.19	80	8033.89
9	8096.20	45	8066.19	81	8033.89
10	8105.14	46	8066.19	82	8032.27
11	8092.60	47	8066.19	83	8032.27
12	8101.54	48	8066.19	84	8030.61
13	8092.60	49	8058.74	85	8030.61
14	8101.54	50	8066.19	86	8025.66
15	8081.70	51	8066.19	87	8031.37
16	8090.64	52	8066.19	88	8031.37
17	8081.70	53	8056.19	89	8044.40
18	8090.64	54	8056.19	90	8044.40
19	8074.10	55	8056.19	91	8044.05
20	8083.04	56	8056.19	92	8044.05
21	8074.10	57	8054.80	93	8045.53
22	8083.04	58	8049.01	94	8045.53
23	8068.50	59	8056.19	95	8043.30
24	8077.44	60	8056.19	96	8043.30
25	8068.50	61	8056.19	97	8056.30
26	8077.44	62	8046.09	98	8056.30
27	8060.65	63	8046.09	99	8053.60
28	8069.59	64	8046.09	100	8062.54
29	8060.65	65	8039.08	101	8053.60
30	8069.59	66	8046.09	102	8062.54
31	8054.00	67	8046.09	103	8047.20
32	8062.94	68	8038.73	104	8047.20
33	8054.00	69	8020.00	105	8047.20
34	8062.94	70	8028.94	106	8047.20
35	8059.90	71	8020.00	107	8047.20
36	8068.84	72	8028.94	108	8047.20

▼ = INDICATES ELEVATIONS AS SHOWN.

BENCH MARK - SEE SHEET NO. 8

TRACT NO. 36-46

WOODSTOCK

MONO COUNTY, CALIFORNIA

BEING A SUBDIVISION OF A PORTION OF THE WEST HALF OF THE WEST HALF OF SECTION 34, T. 3 S., R. 27 E M. D. M.

PLAN FOR CONDOMINIUM PURPOSES