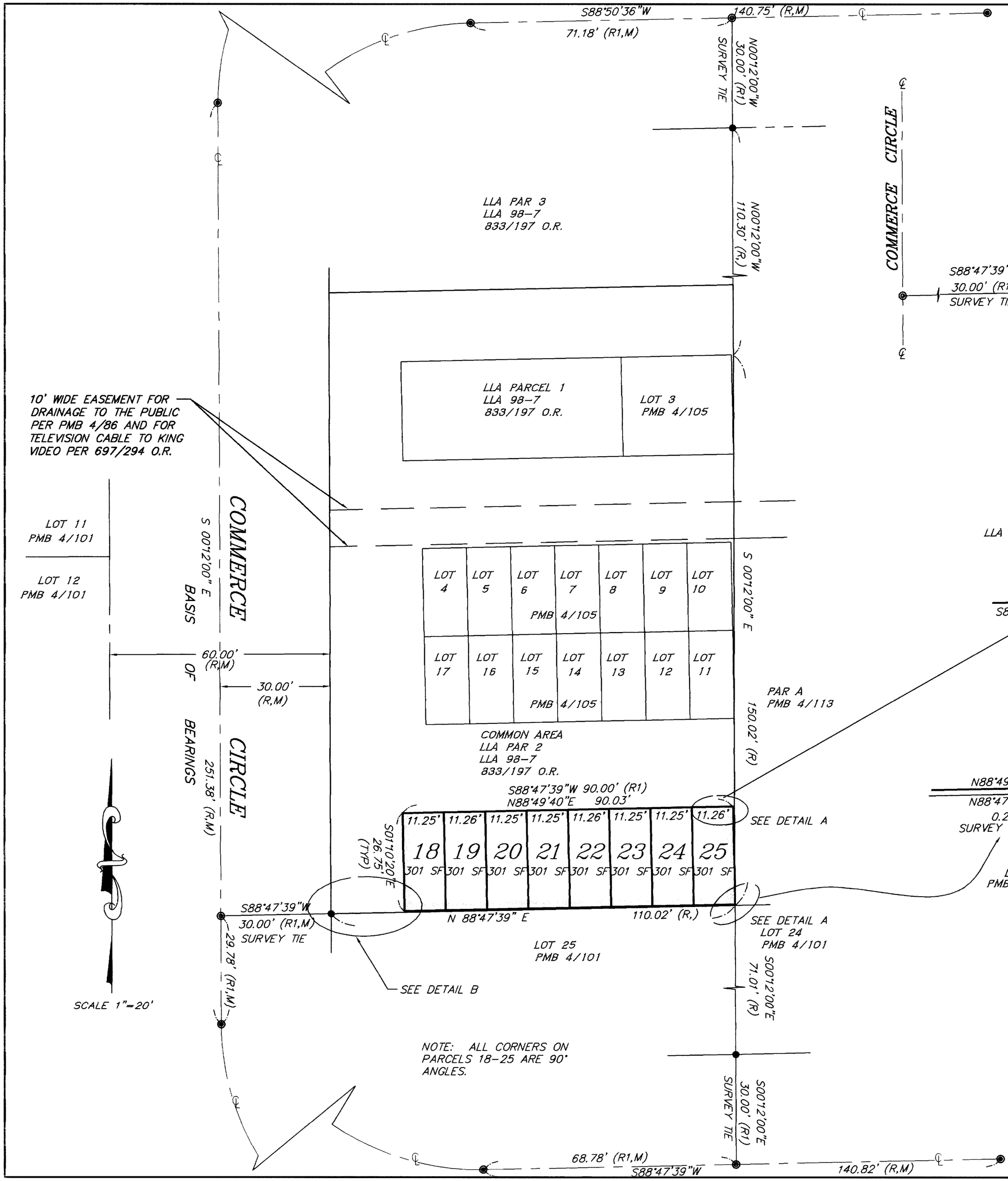

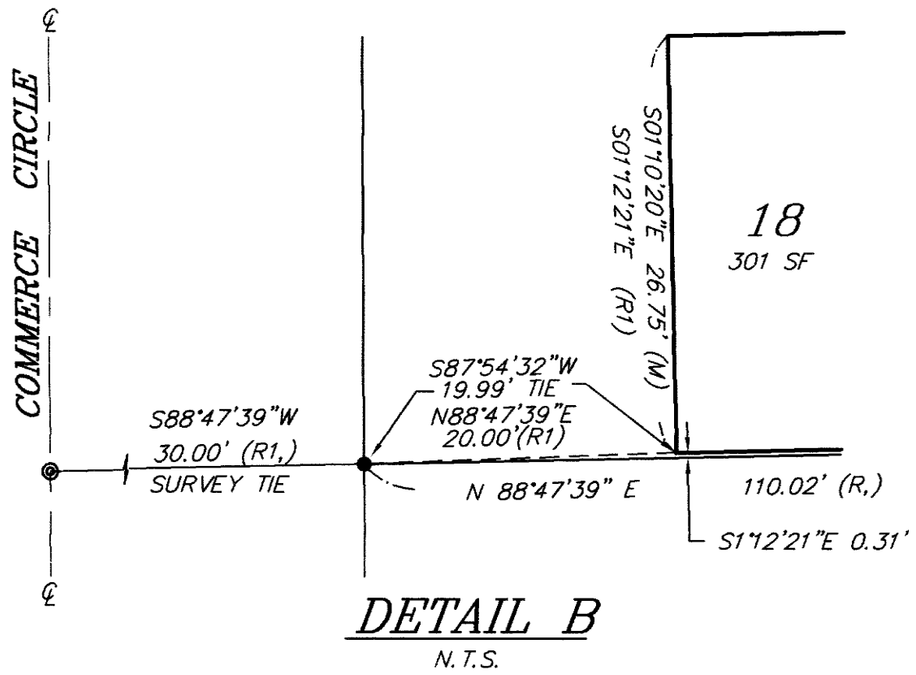

DETAIL B

N.T.S.

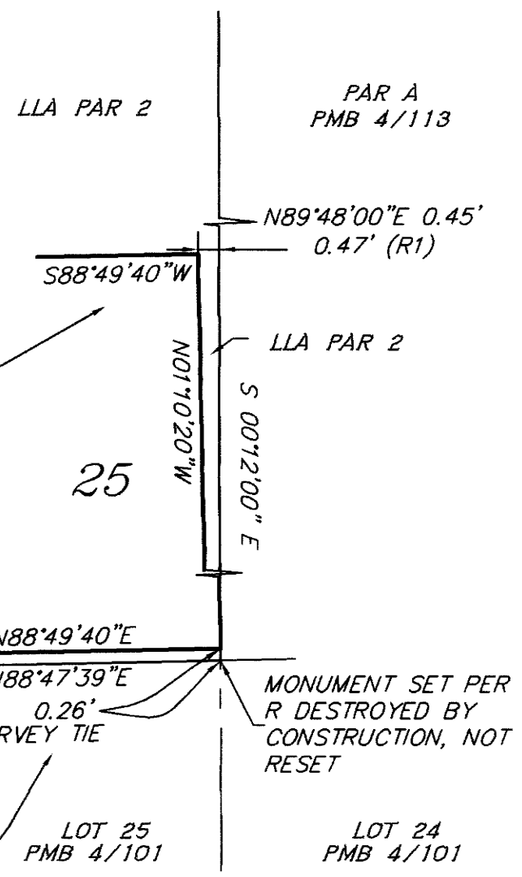

DETAIL A

N.T.S.

BASIS OF BEARINGS

THE BASIS OF BEARINGS FOR THIS SURVEY IS THE CENTERLINE OF COMMERCE CIRCLE SHOWN ON AMENDED PARCEL MAP NO. 36-174 RECORD BOOK 4 OF PARCEL MAPS AT PAGE 101-101B IN THE OFFICE OF THE MONO COUNTY RECORDER, SHOWN HEREON AS S 00°12'00" E.

LEGEND

M	MEASURED DATA
R	RECORD PER PMB 4/101
R1	RECORD PER PMB 4/105
typ	TYPICAL DIMENSION
◎	FOUND SPIKE AND TAG STAMPED "LS4587" PER PMB 4/105
●	FOUND 5/8" REBAR & CAP TAGGED "LS4587" PER PMB 4/101 UNLESS OTHERWISE NOTED
◉	FOUND BRASS CAP STAMPED "LS4587" IN MONUMENT WELL PER PMB 4/101

BEARINGS AND DISTANCES ARE MEASURED UNLESS OTHERWISE NOTED

RECORD INFORMATION

768/181 O.R. INSTRUMENT BETWEEN TOWN OF MAM MAMMOTH CONSTRUCTION AND TACON REGARDING DRIVEWAY WIDTHS.

FIRST PARCEL NUMBER IN THIS SUBDIVISION = 18

LAST PARCEL NUMBER IN THIS SUBDIVISION = 25

MAMMOTH GATEWAY STORAGE

PARCEL MAP NO. 36-1

A PLANNED UNIT DEVELOPMENT

IN THE TOWN OF MAMMOTH LAKES, MONO COUNTY, C

BEING A RESUBDIVISION OF LOTS 18,19, & 20 PER MAP REC IN BOOK 4 OF PARCEL MAPS AT PAGES 105-105A IN THE OF THE COUNTY RECORDER, MONO COUNTY, CALIFORNIA. LOCATED IN SECTION 36, TOWNSHIP 3 SOUTH, RANGE 27 EAST, M.D.B.&M.

triad/holmes associates JN918.3 918-3FM2-00.DWG