PARCEL MAP NO. 34-39

IN THE UNINCORPORATED TERRITORY
OF THE COUNTY OF MONO, STATE OF CALIFORNIA
BEING A SUBDIVISION OF THE NORTHEAST QUARTER
OF SECTION 18, T. 3N., R. 27E., M.D.B. & M.

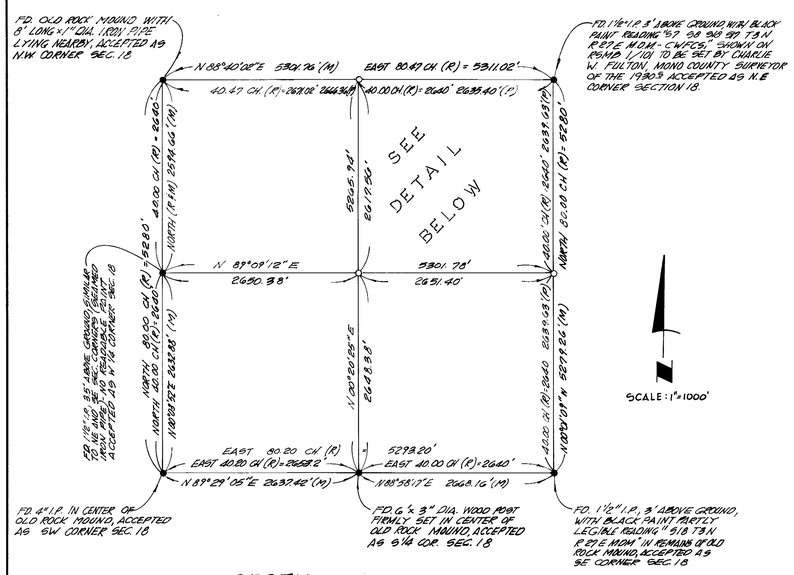

SECTION 18

BASIS OF BEARINGS

THE BASIS OF BEARINGS FOR THIS SURVEY IS THE WEST LINE OF THE NORTHWEST QUARTER OF SECTION 18, SHOWN AS NORTH ON B.L.M. NOTES #103-12 DATED AUGUST 13, 1856.

LEGEND

● – FOUND MONUMENT AS NOTED

○ – SET 2" IRON PIPE TAGGED "L.S. 4837"

(P) – PROPORTIONED MEASUREMENTS FROM RECORD INFORMATION.

(R) – RECORD INFORMATION PER BLM NOTES #103-12 BY A.W. VON SCHMIDT, DATED AUGUST 13, 1856.

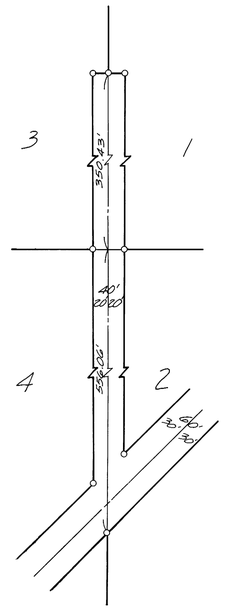

DETAIL

* POSSIBLE EASEMENT PER 9/11 O.R. (WID/SCLOSED WIDTH AND LOCATION)

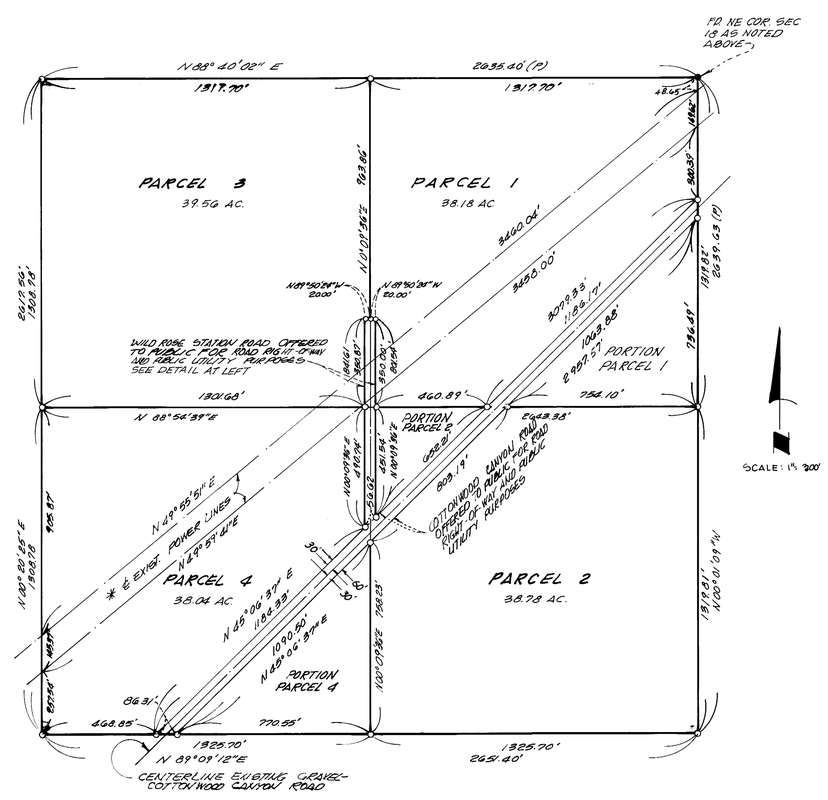

NE ¼ SECTION 18