P.M. 32: 4

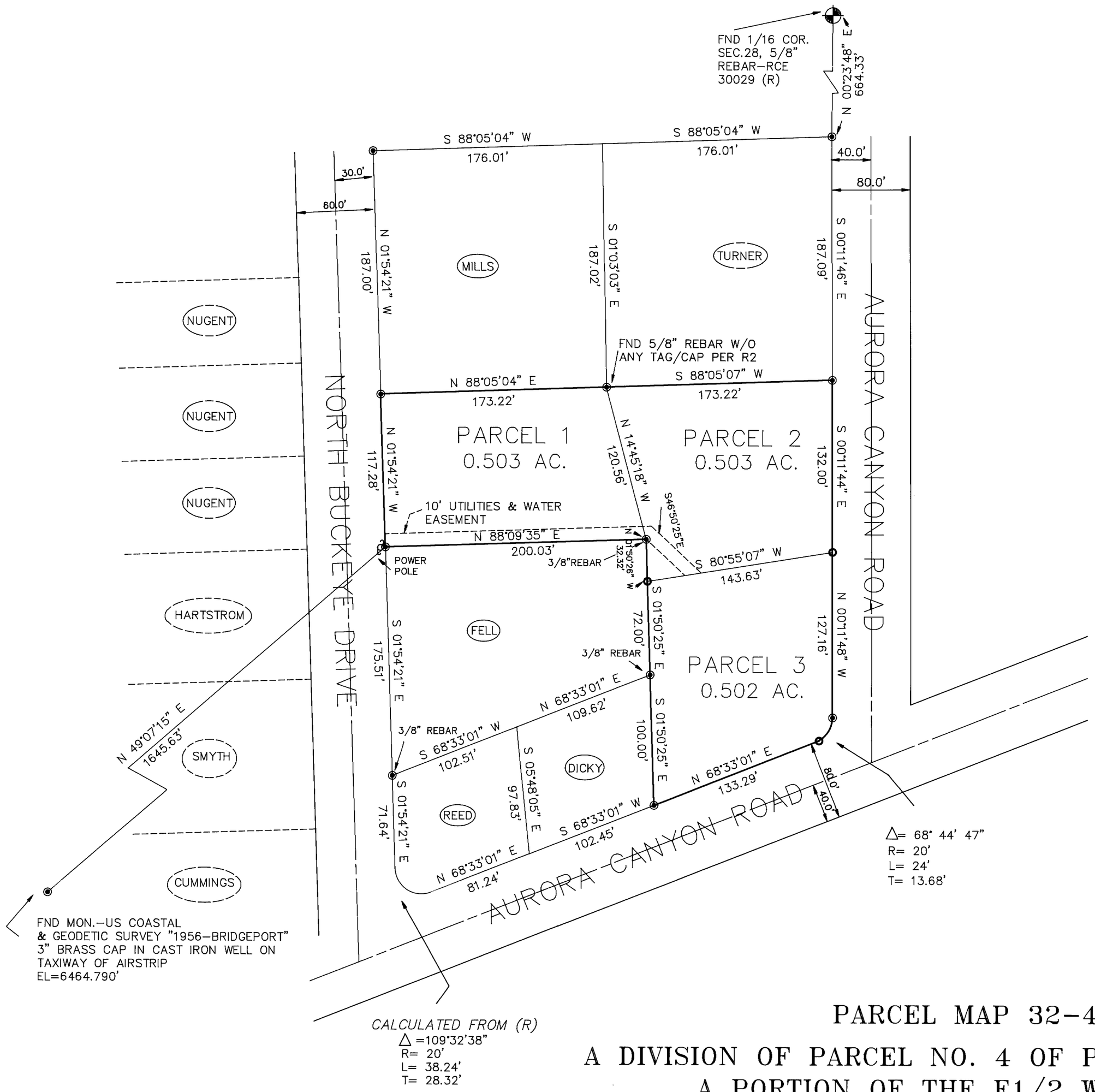

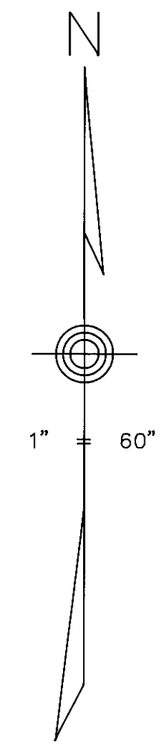

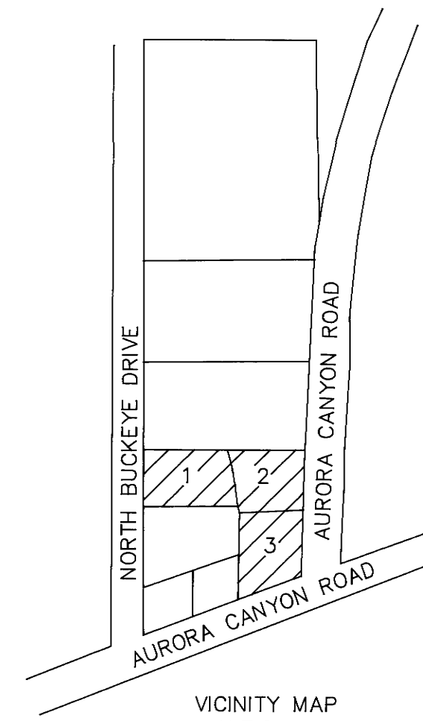

VICINITY MAP
N.T.S.

BASIS OF BEARING: EAST LINE OF NORTH BUCKEYE DRIVE PER (R)

LEGEND:

- ◉ FOUND 5/8" REBAR AND CAP OR TAG RCE 30029 PER P.M. 32–36 – EXCEPT WHERE OTHERWISE INDICATED
- — — — UTILITY EASEMENT
- o SET 5/8" REBAR AND TAG RCE 30029
- R– RECORD PER P.M. 32–36; P/M VOL 3–PP36, 36A
- R2– PARCEL MAP 32–44; P/M VOL 4–P60

PARCEL MAP 32–47

A DIVISION OF PARCEL NO. 4 OF PARCEL MAP 32–36
A PORTION OF THE E1/2 W1/2 SE1/4,
SECTION 28, T.5N., R.25E., M.D.B.&M.
IN THE UNINCORPORATED TERRITORY OF MONO COUNTY

RICE ENGINEERING,
CIVIL ENGINEERING AND SUR
P.O. BOX 130, 2299 HIWAY 208, SMITH,
(702) 465–2499

ACAD: PERRIS.DWG