PARCEL MAP Nº 31-80

A DIVISION OF PORTIONS OF SEC 36, T9N, R22E, MDB&M, AND SEC 31, T9N, R23E, MDB&M, MONO COUNTY, CALIFORNIA.

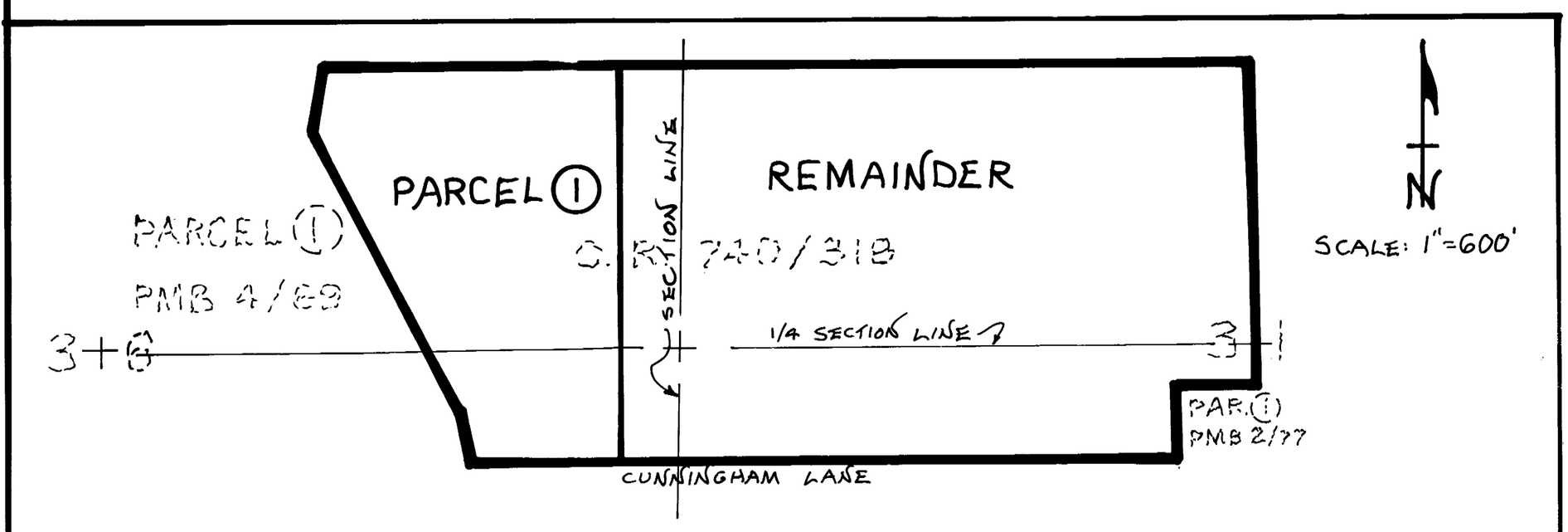

VICINITY MAP

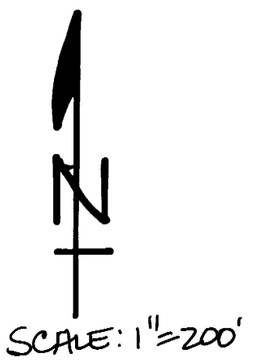

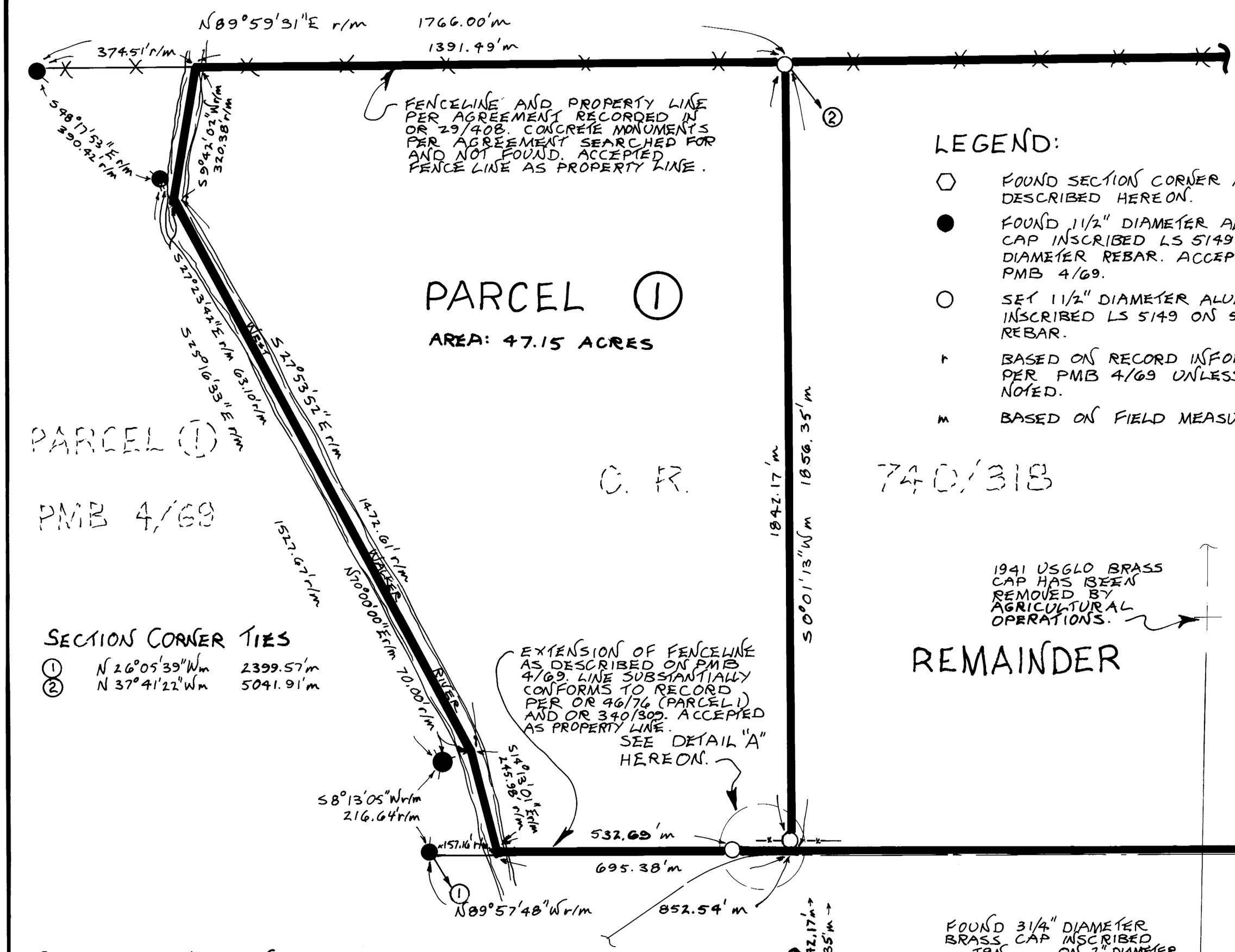

LEGEND:

- ⬡ FOUND SECTION CORNER AS DESCRIBED HEREON.
- ● FOUND 1 1/2" DIAMETER ALUMINUM CAP INSCRIBED LS 5149 ON 5/8" DIAMETER REBAR. ACCEPTED PER PMB 4/69.
- ○ SET 1 1/2" DIAMETER ALUMINUM CAP INSCRIBED LS 5149 ON 5/8" DIAMETER REBAR.
- r BASED ON RECORD INFORMATION PER PMB 4/69 UNLESS OTHERWISE NOTED.
- m BASED ON FIELD MEASUREMENTS.

SECTION CORNER TIES

1	N 26°05'39"W m	2399.57'm
2	N 37°41'22"W m	5041.91'm

BASIS OF BEARINGS:

NORTH, AS DETERMINED BY SOLAR OBSERVATION TAKEN AT CUNNINGHAM LANE ON APRIL 17, 1996.