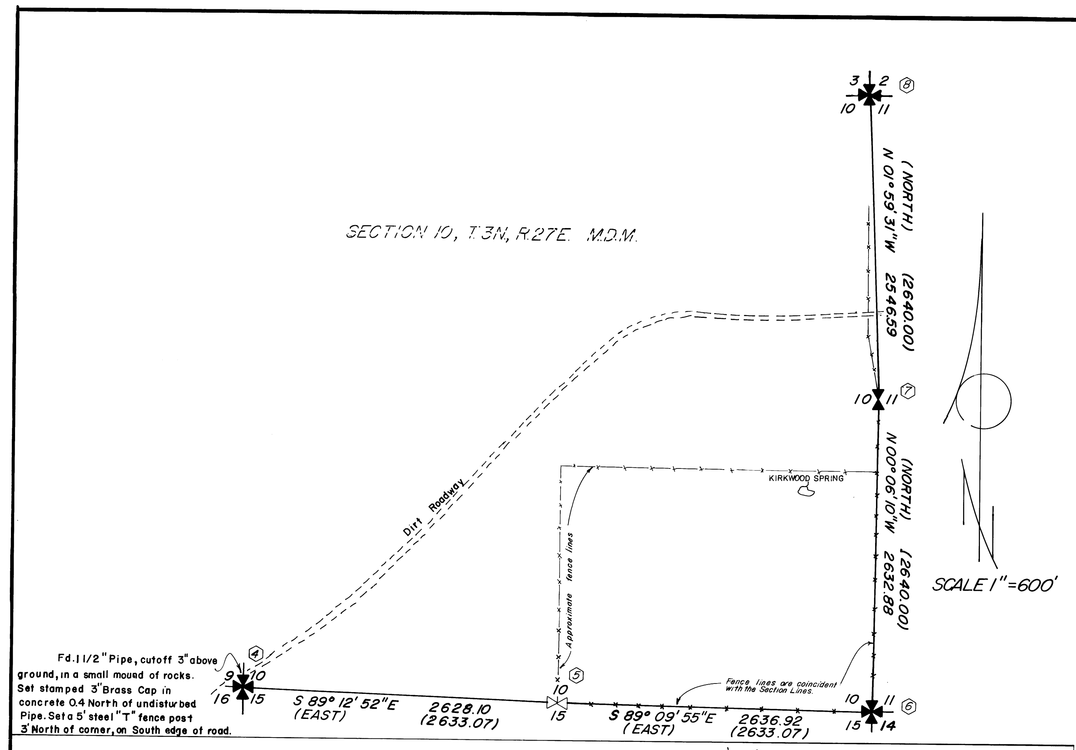

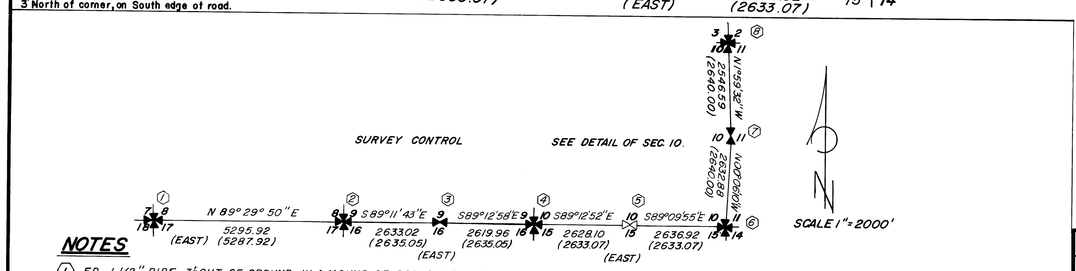

NOTES

(1) FD. 1 1/2" PIPE 3± OUT OF GROUND, IN A MOUND OF ROCKS; PIPE IS LETTERED WITH BLACK PAINT WHICH READ, S7 S8 S18 S17 T3N R27E M.D.M. (ALSO THE LETTERS C W F C S, WHICH REPRESENT Charlie W. Fulton County Surveyor OF THE 1930'S, PER INFORMATION BY RICHARD BOARDMAN L.S. 4686, PRESENT MONO COUNTY SURVEYOR.)

(2) FD. 1 1/2" PIPE, SIMILAR TO NOTE 1, EXCEPT MARKED S8 S9 S17 S16 T3N R27E M.D.M.

(3) FD. 1 1/2" PIPE, SIMILAR TO NOTE 1, COULD READ ONLY THE LETTERS C W F C S.

(5) FD. NO EVIDENCE OF PIPE, ACCEPTED FENCE COR. AS 1/4 COR. POSITION. SET 2" BRASS CAP IN CONCRETE, STAMPED T.3N R27E M.D.M. 1/4 S10/S15 1984 L.S. 4780

(8) FD. OLD WOODEN POST, IN A LARGE MOUND OF ROCKS. NO MARKS. SET 3" STAMPED BRASS CAP, IN 1" PIPE, T.3N R27E M.D.M. S3/S2 S10/S11 1984 L.S. 4780

(4) (6) (7) AT THESE POSTIONS, A 1 1/2" PIPE OF THE VINTAGE AS THE PIPES AT (1) (2) & (3) WERE FOUND, EXCEPT THESE PIPES ARE ONLY 3" ABOVE GROUND, HAVING BEEN SAWED ON A DIAGONAL AND BROKEN OFF, THESE EDGES ARE SMOOTH AND SHARP, HAD THEY BEEN DRIVEN, THE TOPS WOULD BE DEFORMED AS ARE THE PREVIOUS 3" PIPES. SET BRASS CAPS IN CONCRETE BESIDE PIPES AT POSITIONS (4) (6) (7) ORIGINAL PIPES UNDISTURBED.

(4) SET 3" CAP STAMPED T.3N R.27E M.D.M S9/S10 S16/S15 1984 L.S. 4780

(6) SET 3" CAP STMD. T.3N R.27E M.D.M. S10/S11 S15/S14 1984 L.S. 4780

(7) SET 2" CAP STMD. T.3N R27E MDM S10/S11 1/4 L.S. 4780

SURVEYORS CERTIFICATE

This map correctly represents a survey made under my direction in conformance with the requirements of the Land Surveyors Act at the request of BARON HILTON and MARILYN ~~JUNE~~ HILTON in AUG. 1984

ELMER J. PLUMMER L.S. 4780

LICENSED LAND SURVEYOR ELMER J. PLUMMER No. 4780 STATE OF CALIFORNIA

COUNTY SURVEYORS CERTIFICATE

This map has been examined for Conformance with the requirements of the Land Surveyors Act this 18TH day of OCTOBER 1984

RICHARD BOARDMAN L.S. 4686
DEPUTY COUNTY SURVEYOR

RICHARD J. MEUM
COUNTY SURVEYOR

BASIS OF BEARINGS:

CENTER LINE OF CALIFORINIA HWY. NO. 167. ie: N 67°52'30"E PER. R/W RECORD MAP BETWEEN HWY. STA'S. "G" 500 & "G" 540.

LEGEND

Fd. Section and 1/4 Corners as indicated.
(2640.00) (EAST) Record per 1856 T.3N., R.27E. M.D.M. PLAT. Record dimensions are converted from chains to feet.

—x—x— Fence line.

RECORDERS CERTIFICATE

Filed this 22nd day of October, 1984 at 11:35 AM in Book 1 of R.S. MAPS at page 101 at the request of Elmer J. Plummer

Fee 15.00
File No. 3086 (Inst. No)

Renn Nolan by Diane M. Roberts
MONO COUNTY RECORDER

R/S NO. 33-4

VICINITY MAP

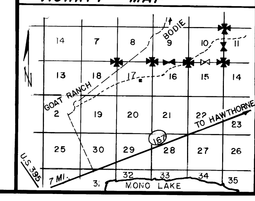

RECORD OF SURVEY FOR BARON HILTON FLYING "M" RANCH

PORTION OF E 1/2 SEC. 10, T.3N., R27E., M.D.M.

AUG. 1984 SCALE: 1"= 600'

MONO COUNTY CALIFORINIA

Sheet 1 of 1

R/S BOOK 1 PAGE 101

AS Rel R. 101 33-4

EAS. FILE CORP. IRVINE, CA