SCALE: 1" = 400'

RECORD OF SURVEY NO. 35-5

SHEET 2 OF 2 SHEETS

IN THE UNINCORPORATED TERRITORY OF THE COUNTY OF MONO, STATE OF CALIFORNIA

OF SECTION 20 & 29, TOWNSHIP 1 SOUTH RANGE 31 EAST, MOUNT DIABLO BASELINE AND MERIDIAN

N

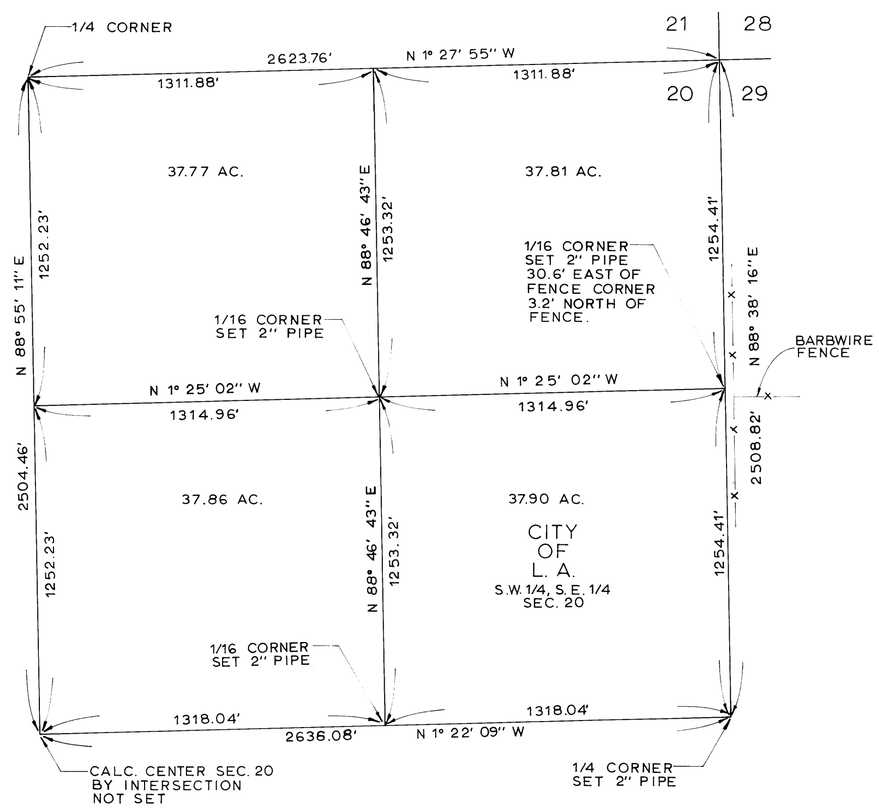

S.E. 1/4 SEC. 20

DETAIL 2

1" = 400'

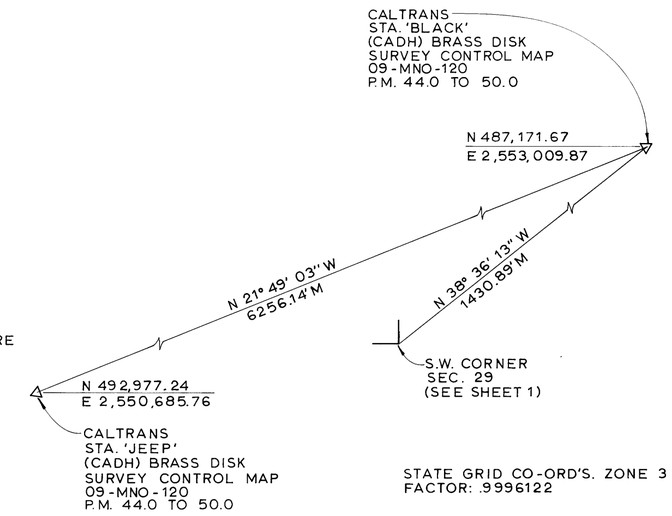

STATE GRID CO-ORD'S. ZONE 3
FACTOR: .9996122

GRID BASIS OF BEARINGS

DETAIL 1

SCALE: NONE

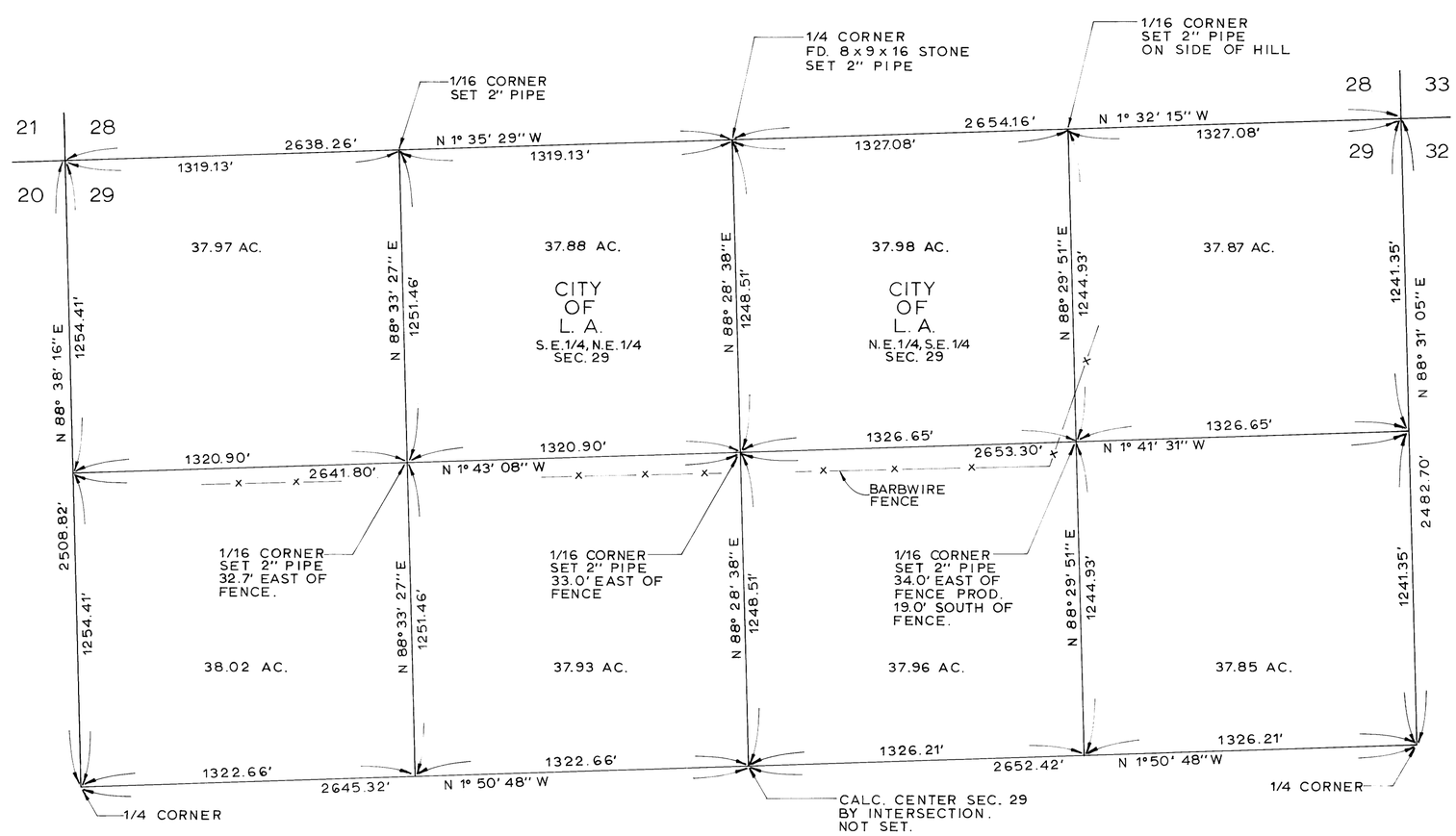

E.1/2 SEC. 29

DETAIL 3

1" = 400'

P.S. Vol. 1 Pg. 35-A

K.L.N. 1-76