SCALE = NONE

RECORD OF SURVEY NO. 34-18

IN THE UNINCORPORATED TERRITORY OF THE COUNTY OF MONO, STATE OF CALIFORNIA

BEING A PORTION OF SECTIONS 20, 21, 22, 30, AND 31, TOWNSHIP 1 NORTH, RANGE 26 EAST, M.D.M.

LEGEND

( ) Per original U.S.G.L.O. notes

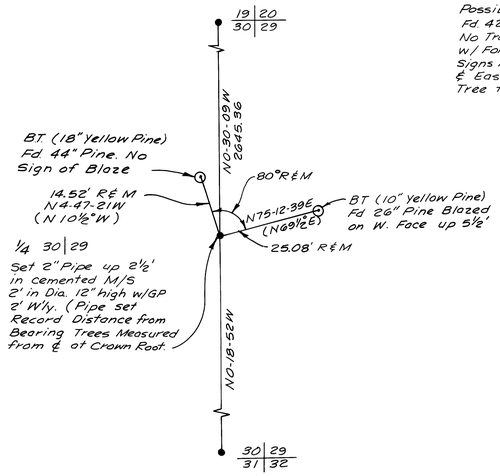

DETAIL 30-E

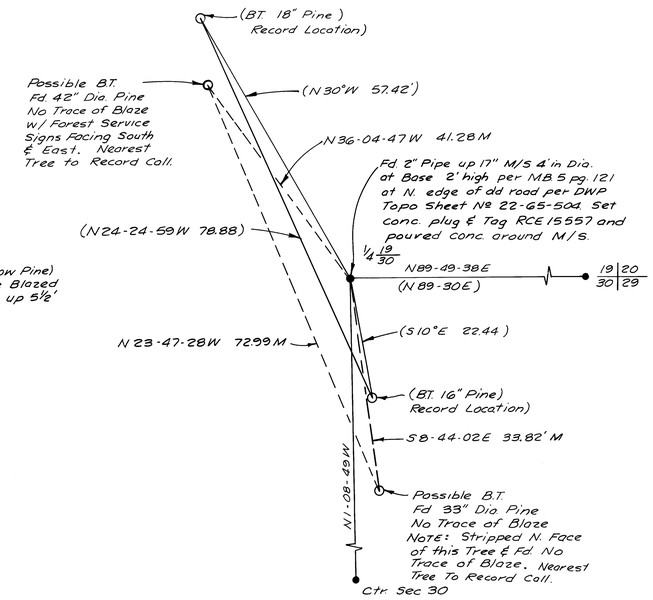

DETAIL 30-F

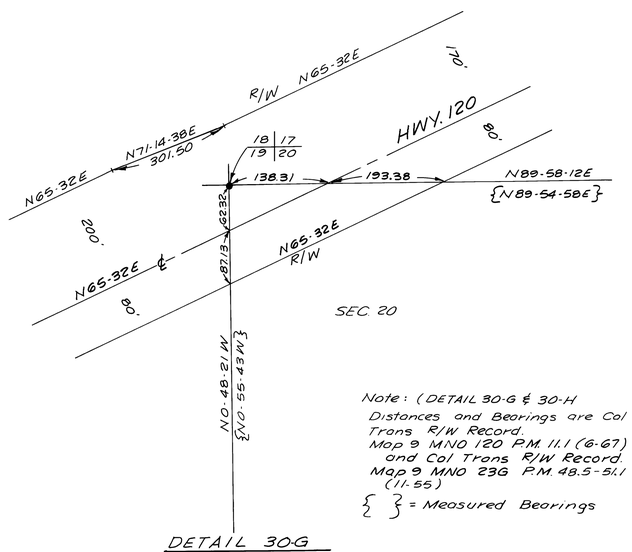

Note: (DETAIL 30-G & 30-H
Distances and Bearings are Col
Trans R/W Record.
Map 9 MNO 120 P.M. 11.1 (6-67)
and Col Trans R/W Record.
Map 9 MNO 23G P.M. 48.5-51.1
(11-55)
{ } = Measured Bearings

DETAIL 30-G

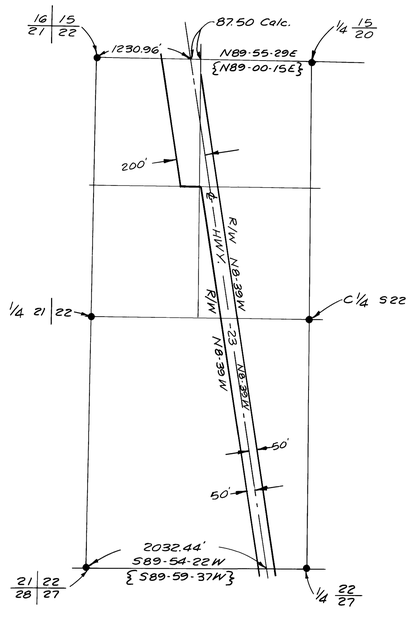

DETAIL 30-H

Vol. 1 of R/S Page 97B