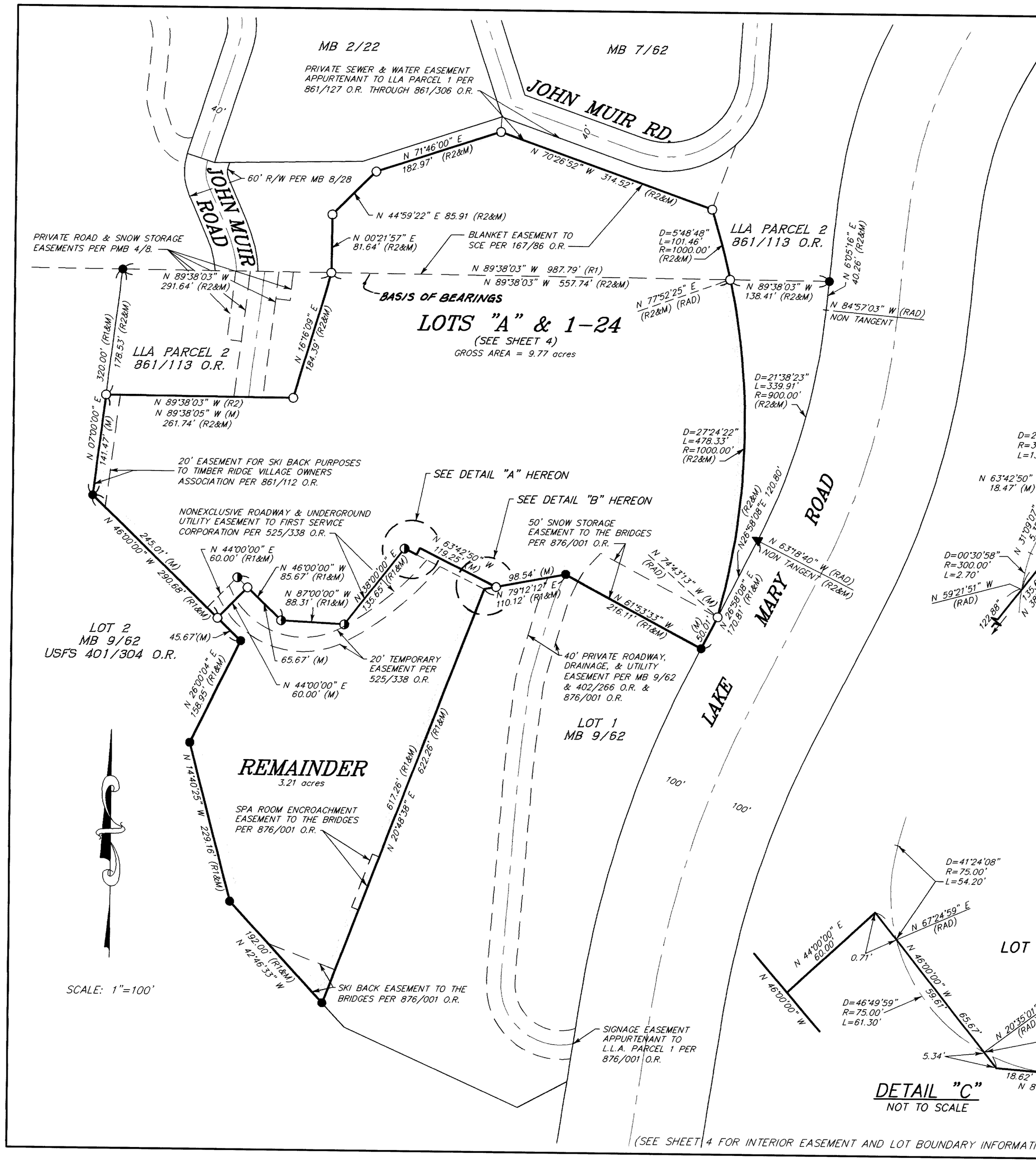

(SEE SHEET 4 FOR INTERIOR EASEMENT AND LOT BOUNDARY INFORMATION)

RECORD INFORMATION:

(R1) PMB 4/8
(R2) 0861/113 O.R.
(R3) MB 10/10

BASIS OF BEARINGS:

THE BASIS OF BEARINGS FOR THIS MAP IS THE NORTH LINE OF PARCEL 2 OF PARCEL MAP No. 36-128 SHOWN HEREON AS N 89°38'03" W AS SHOWN ON PMB 4/8.

LEGEND:

(R) RECORD
(M) MEASURED
○ SET REBAR & CAP STAMPED "LS 4587".
◑ FOUND 2" I.P. TAGGED L.S. 4587 PER R1.
● FOUND 2" I.P. TAGGED L.S. 4587 PER MB 9/62.
▲ FOUND 6"X6" CONC. STATE HIGHWAY MONUMENT W/ BRASS NAIL SET PER STATE R/W MAP IX-MNO-112-A, AND FOUND PER R1.

INDICATES ABUTTERS RELINQUISHMENT OF VEHICULAR EGRESS & INGRESS

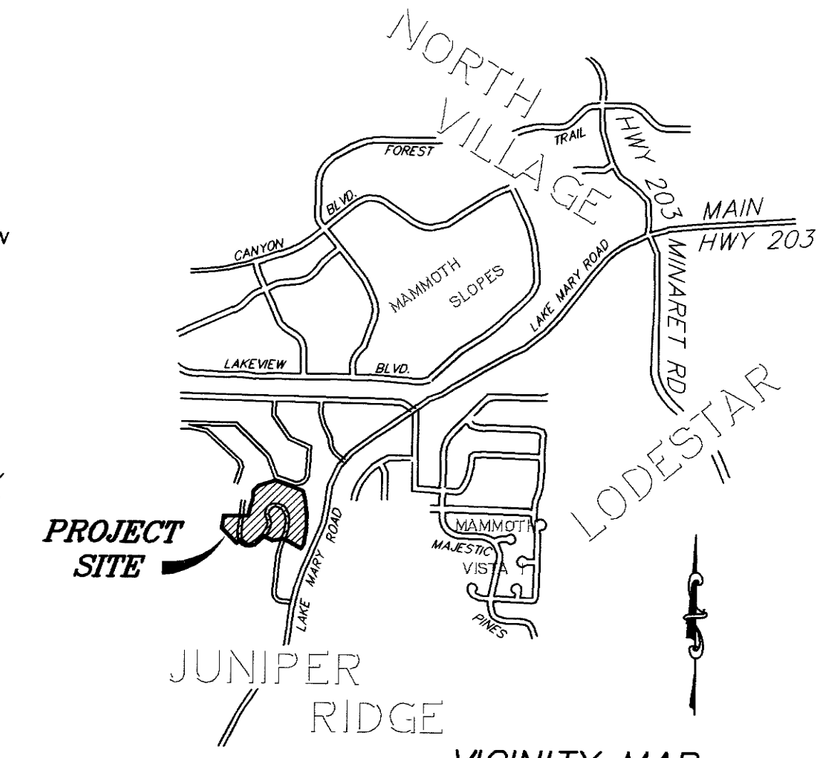

VICINITY MAP
NO SCALE

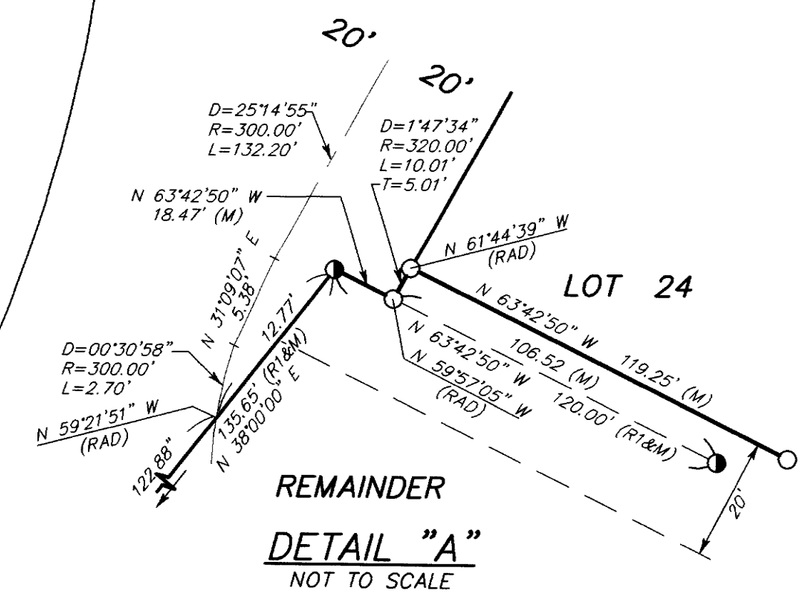

DETAIL "A"
NOT TO SCALE

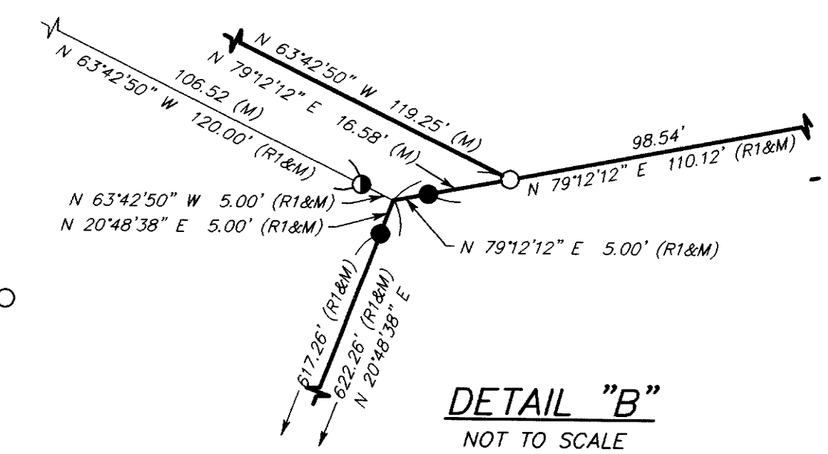

DETAIL "B"
NOT TO SCALE

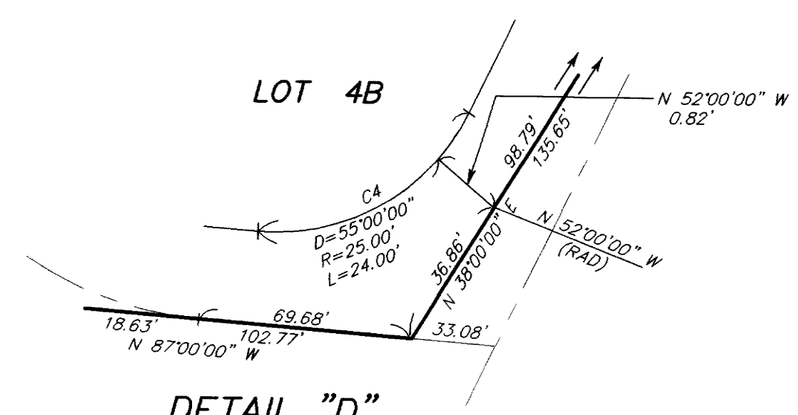

DETAIL "D"
NOT TO SCALE

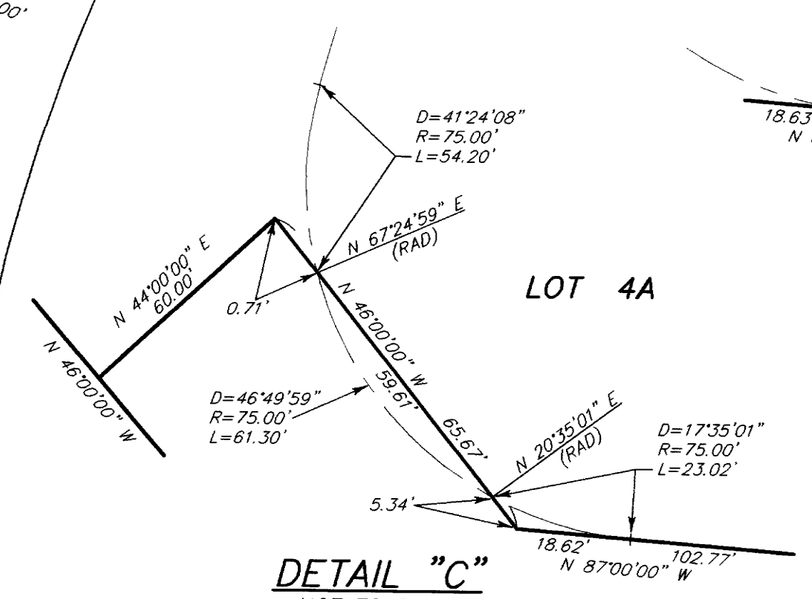

DETAIL "C"
NOT TO SCALE

GREYHAWK
A PLANNED UNIT DEVELOPMENT

TRACT NO. 36-189

IN THE TOWN OF MAMMOTH LAKES, MONO COUNTY, CALIFORNIA

BEING A RESUBDIVISION OF LOT LINE ADJUSTMENT PARCEL 1 OF TOWN OF MAMMOTH LAKES LOT LINE ADJUSTMENT 98-04, PER CERTIFICATE OF COMPLIANCE RECORDED IN 861/113 O.R. AND LOT 1 OF TRACT 36-136B, PER MB 10/10.

GROSS AREA: 9.77 ACRES
NET AREA: 8.42 ACRES