TR\ Map Vol. 9 Page 53-C

Curve Info For Temporary Turnaround Right - of - Way

	Δ	R	L
A	22° 18' 34"	50.00'	19.47'
B	87° 40' 56"	50.00'	76.52'
C	81° 31' 09"	50.00'	71.14'
D	20° 49' 03"	50.00'	18.17'

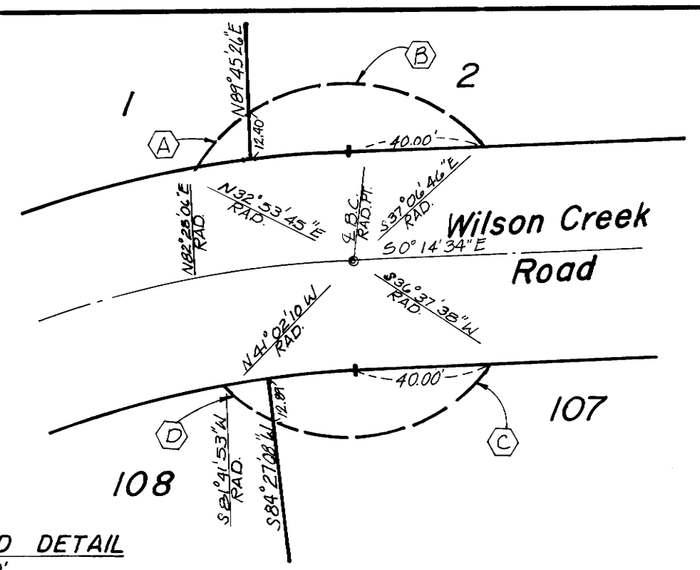

Curve Info For Well Site

1	15° 37' 82"	330.00'	90.03'
2	21° 13' 20"	330.00'	122.23'
3	5° 01' 23"	330.00'	28.93'
4	39° 40' 14"	300.00'	207.71'
5	36° 55' 27"	270.00'	174.00'

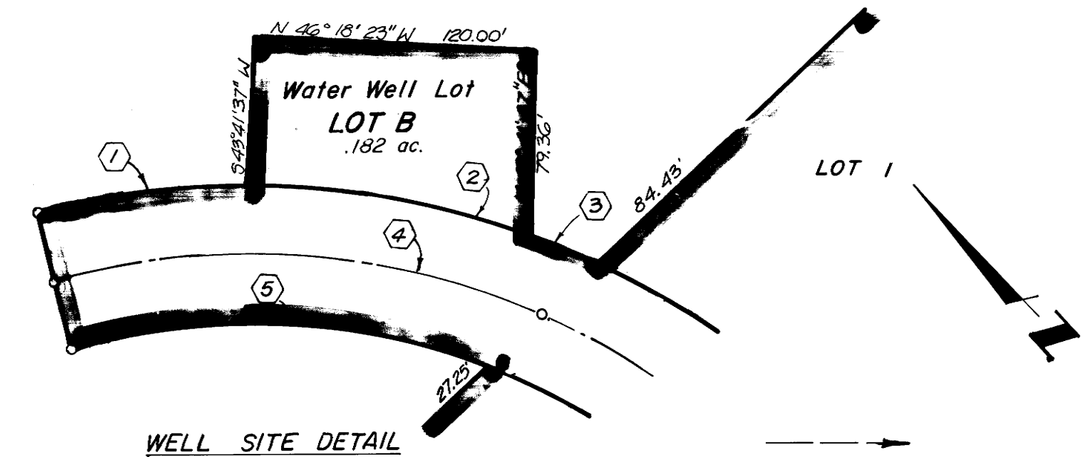

TEMPORARY TURNAROUND DETAIL
Scale: 1" = 40'

WELL SITE DETAIL
Scale: 1" = 60'

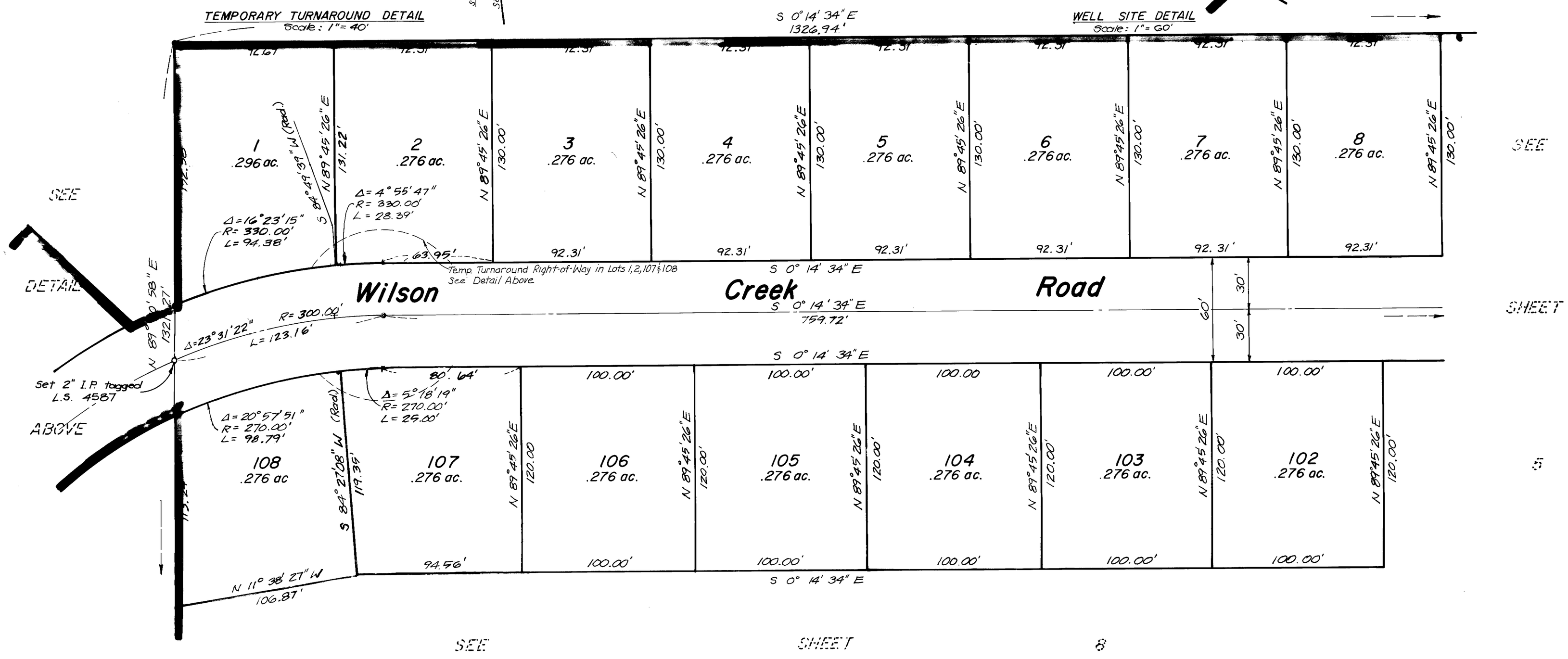

Scale: 1" = 40'

Note:
See sheet 2 for monumentation notes.

TRACT NO. 34-13

IN THE UNINCORPORATED TERRITORY OF THE COUNTY OF MONO, STATE OF CALIFORNIA

BEING A RE-SUBDIVISION OF PARCEL MAP 34-31 AS RECORDED IN BOOK TWO OF PARCEL MAPS AT PAGES 104 AND 104A IN THE OFFICE OF THE COUNTY RECORDER OF SAID COUNTY AND STATE, AND BEING LOCATED IN THE SOUTHEAST QUARTER OF SEC. 6, T2N, R26E, M.D.M.