# Long Valley Area Address Map

- Hydrants
- Streams
- Lakes
- Developments
- Buildings
- Right of Ways
- Parcels

**Units by Floor**

- 1
- 2
- 3

**DRAFT**
**August, 2007**

The information contained on this map is for 911 reference purposes only and is in no way intended to serve as a legal description of property or any other boundaries. The information on this map is subject to change at any time without notice.

MONO COUNTY

**4. Hilton Creek Area**

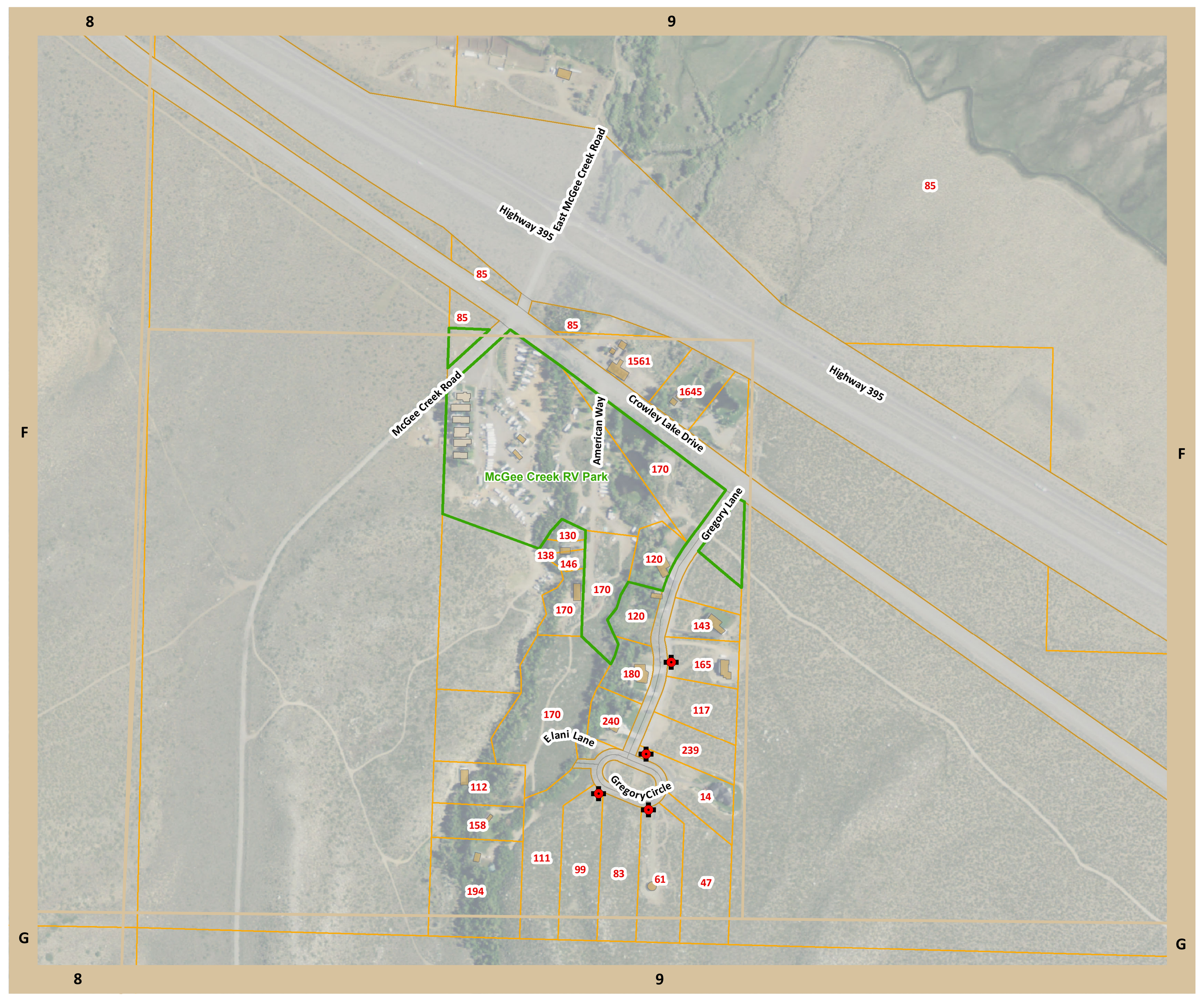


**5. McGee Creek Area**

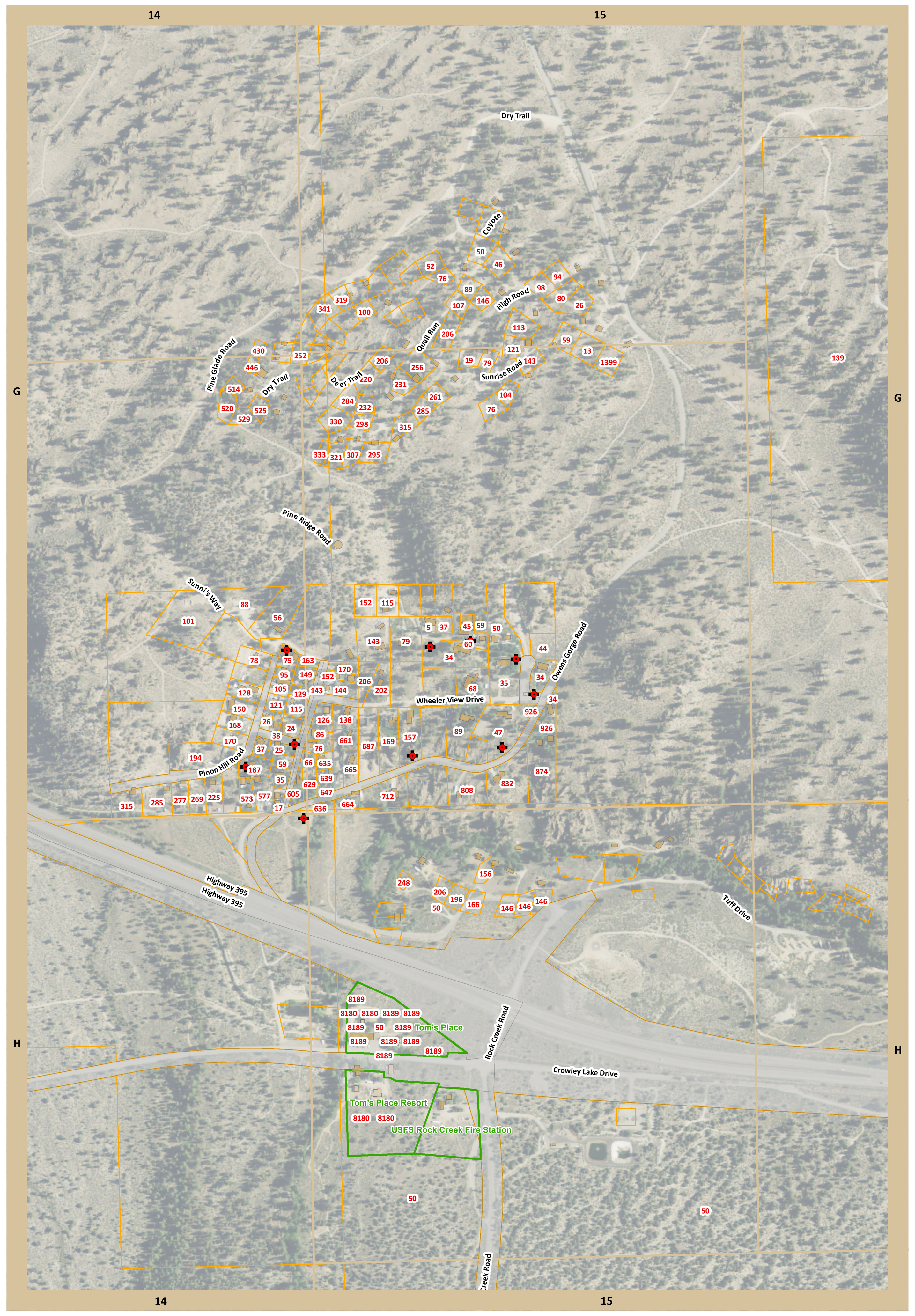


**2. Tom's Place / Sunny Slopes Area**

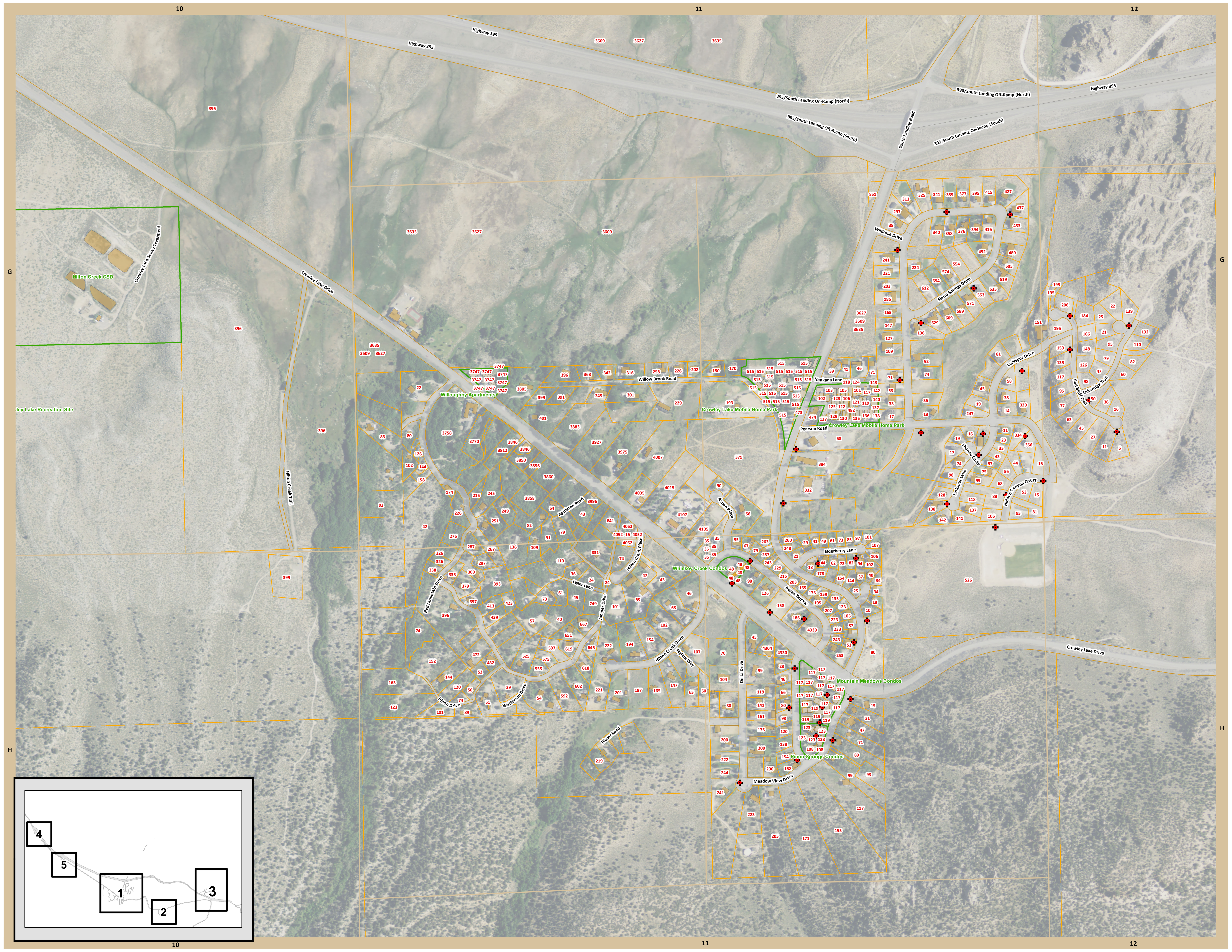


Updated on: 6/6/2013

**1. Crowley Lake Area**

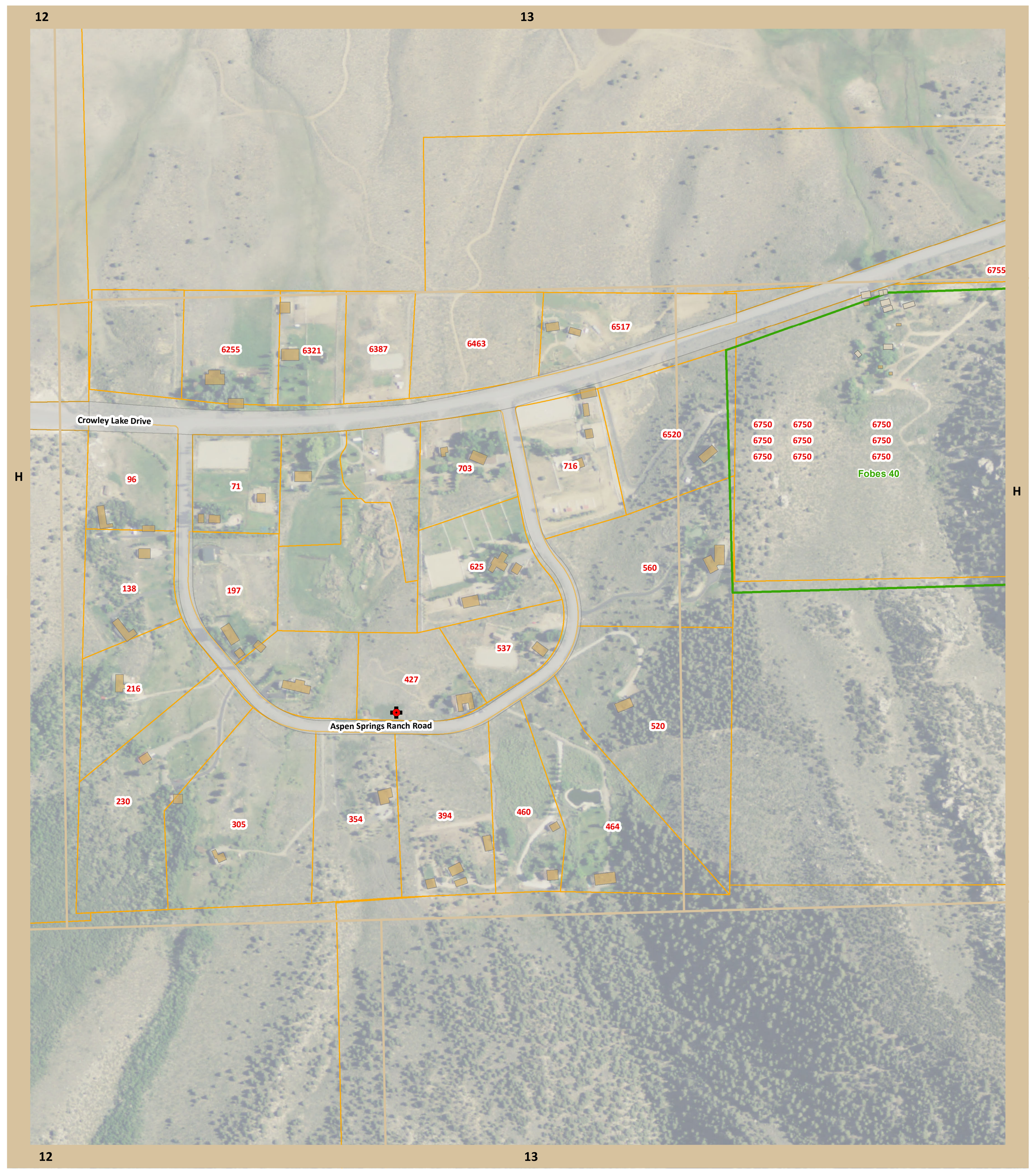


**3. Aspen Springs Area**