LOT LINE ADJUSTMENT 03-01

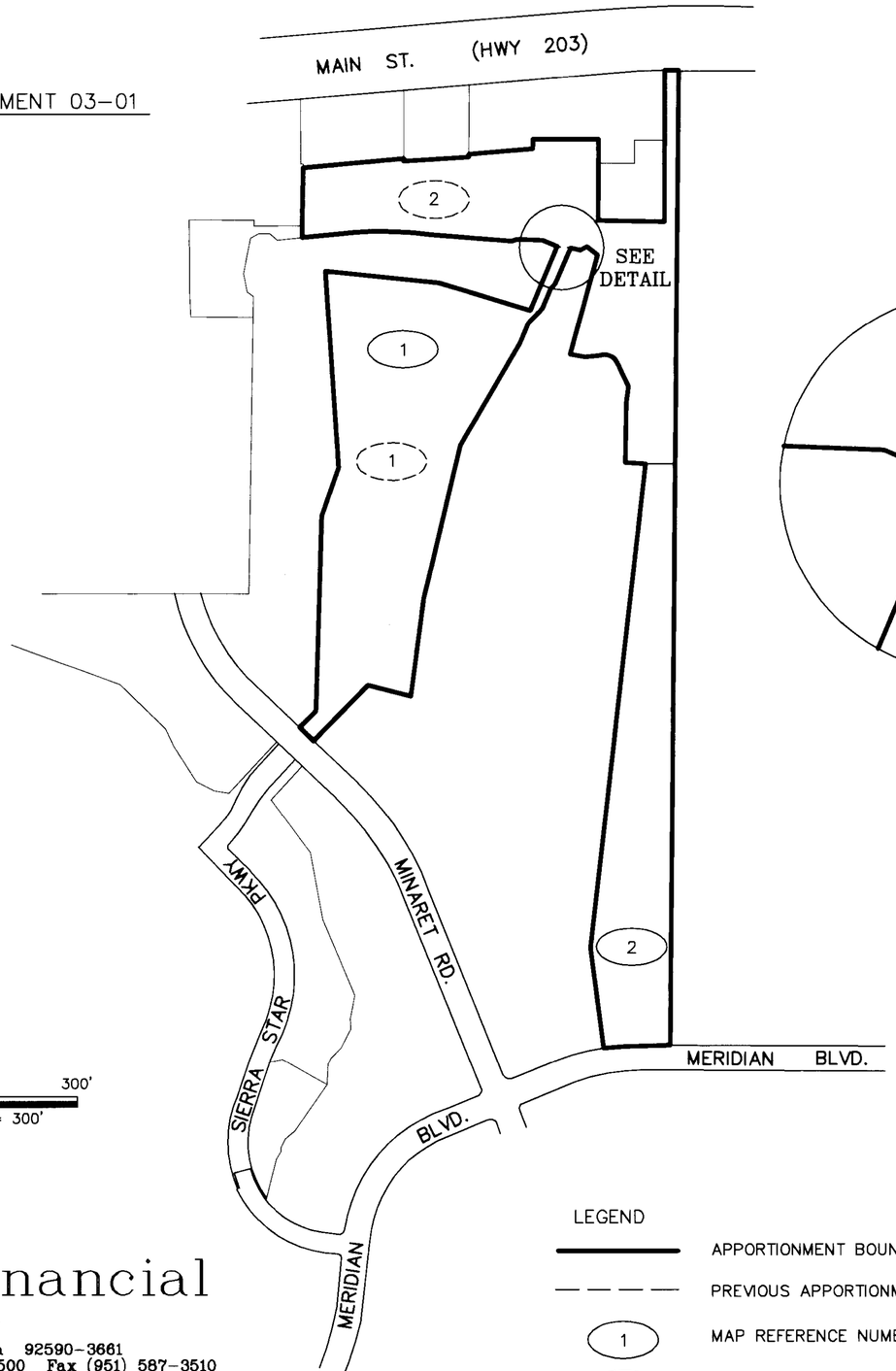

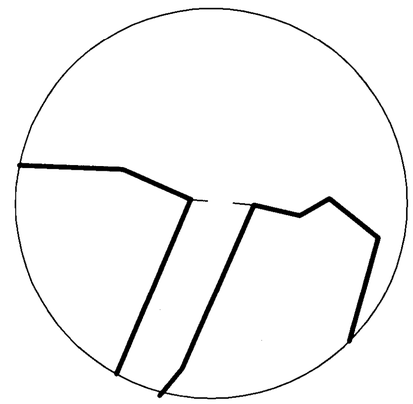

DETAIL

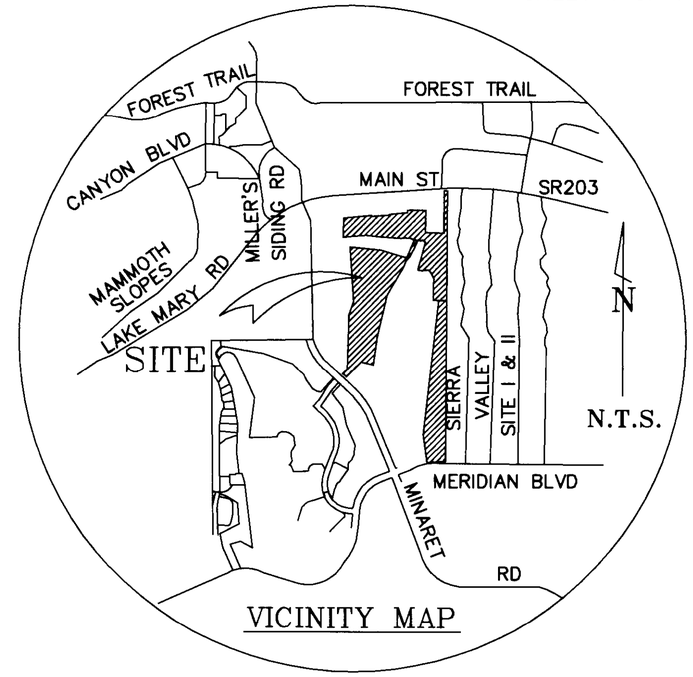

VICINITY MAP

PREVIOUS REASSESSMENTS

MAP REF. NO.	REASMT. NO.	ASSESSOR'S PARCEL NO.	PARCEL DESCRIPTION
1	6316	33-330-43	PARCEL 4, LLA 01-03
2	6320	33-330-49	PARCEL 3, LLA 02-03

AMENDED REASSESSMENTS

MAP REF. NO.	REASMT. NO.	ASSESSOR'S PARCEL NO.	PARCEL DESCRIPTION
1	6316-1	33-330-50	PARCEL 1, LLA 03-01
2	6320-1	33-330-51	PARCEL 2, LLA 03-01

LEGEND

- APPORTIONMENT BOUNDARY
- PREVIOUS APPORTIONMENT BOUNDARY
- (1) MAP REFERENCE NUMBER
- (1) PREVIOUS MAP REFERENCE NUMBER

MuniFinancial
27368 Via Industria
Suite 110
Temecula, California 92590-3661
Phone (951) 587-3500 Fax (951) 587-3510

AMENDED REASSESSMENT DIAGRAM OF REASSESSMENT DISTRICT NO. 2004-1

MAMMOTH COMMUNITY WATER DISTRICT
COUNTY OF MONO
STATE OF CALIFORNIA

AMENDING REASSESSMENT NUMBERS 2463, 2655, 2656, 6225, 6225-44, 6316, 6320, 6396 AND 6396-31

06434-32 THRU 06434-37 (04-114) FEBRUARY 2005