Condo Plan Vol 1 Page 11-F

CONDOMINIUM PLAN FOR
LOT "I" TRACT 36-122

SNOWCREEK II

CONSISTING OF 8 SHEETS
BEING ALL OF LOT "I" ON THAT CERTAIN
TRACT NO. 36-122

COUNTY OF MONO, CALIFORNIA

CREEGAN & D'ANGELO
CONSULTING ENGINEERS
SAN JOSE, CALIFORNIA

SCALE 1" = 10'

AUGUST, 1980

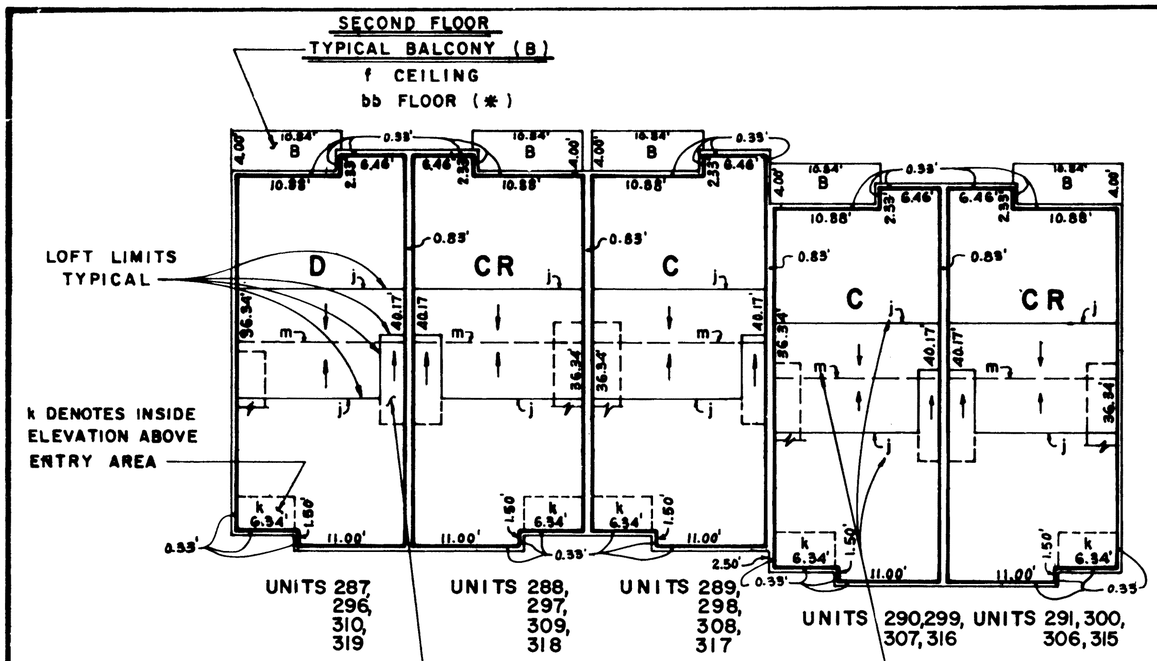

SECOND FLOOR PLAN

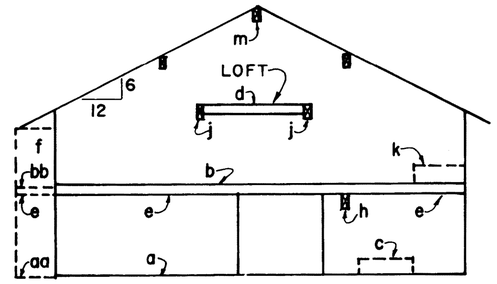

TYPICAL SECTION
UNITS C & D
(EXCEPT FIRST FLOOR MASTER BEDROOM SEE SHEET 4)

NOTE: SMALL LETTERS DENOTE LIMITS OF CEILING ELEVATION TYPICAL. (SEE SECTION ABOVE & SECTION SHOWN ON SHEET 4)

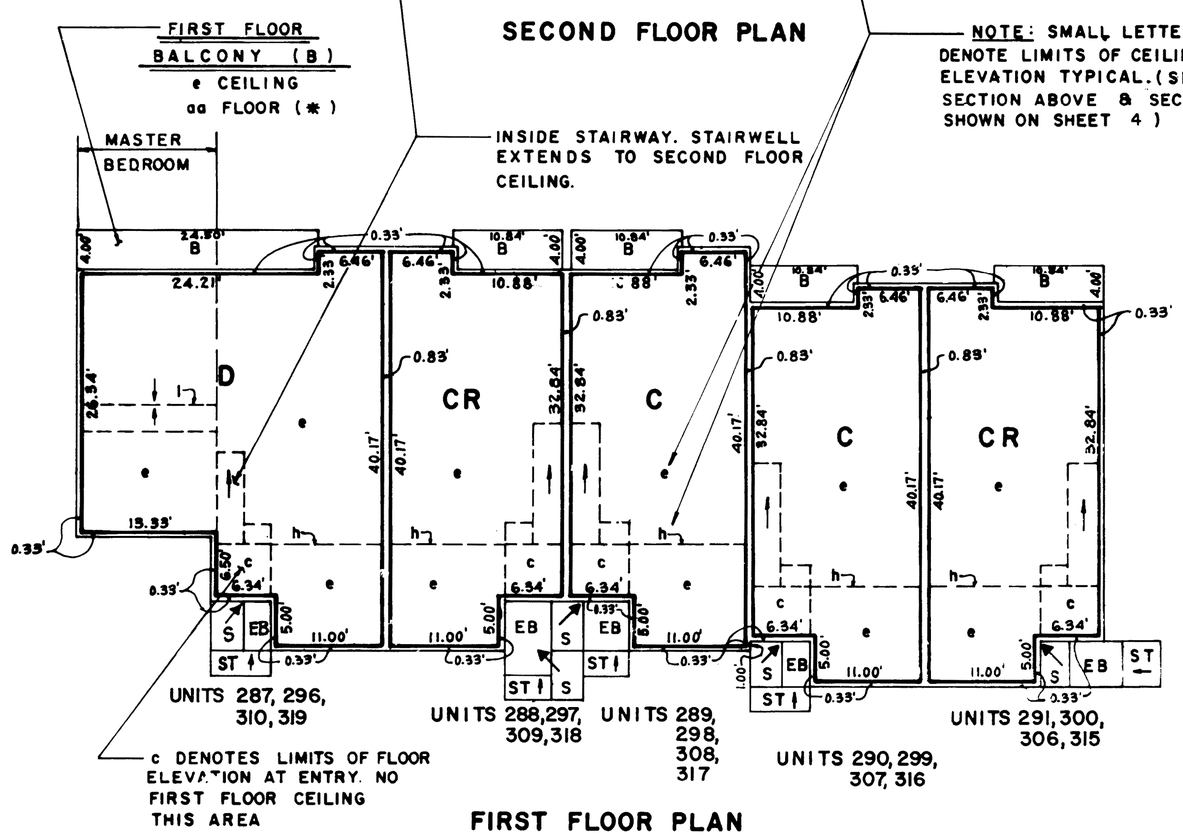

FIRST FLOOR PLAN

UNIT NO.	FLOOR ELEVATIONS				CEILING ELEVATIONS						
	a *	b *	c	d	e	f	h	j	k	l	m
287	7904.40	7913.40	7905.90	7921.15	7912.40	7920.11	7911.44	7920.15	7914.90	7918.01	7930.19
288	7904.40	7913.40	7905.90	7921.15	7912.40	7920.11	7911.44	7920.15	7914.90	7918.01	7930.19
289	7904.40	7913.40	7905.90	7921.15	7912.40	7920.11	7911.44	7920.15	7914.90	7918.01	7930.19
290	7904.40	7913.40	7905.90	7921.15	7912.40	7920.11	7911.44	7920.15	7914.90	7918.01	7930.19
291	7904.40	7913.40	7905.90	7921.15	7912.40	7920.11	7911.44	7920.15	7914.90	7918.01	7930.19
296	7905.80	7914.80	7907.30	7922.55	7913.80	7921.51	7912.84	7921.55	7916.30	7919.41	7931.59
297	7905.80	7914.80	7907.30	7922.55	7913.80	7921.51	7912.84	7921.55	7916.30	7919.41	7931.59
298	7905.80	7914.80	7907.30	7922.55	7913.80	7921.51	7912.84	7921.55	7916.30	7919.41	7931.59
299	7905.80	7914.80	7907.30	7922.55	7913.80	7921.51	7912.84	7921.55	7916.30	7919.41	7931.59
300	7905.80	7914.80	7907.30	7922.55	7913.80	7921.51	7912.84	7921.55	7916.30	7919.41	7931.59
306	7908.40	7917.40	7909.90	7925.15	7916.40	7924.11	7915.44	7924.15	7918.90	7922.01	7934.19
307	7908.40	7917.40	7909.90	7925.15	7916.40	7924.11	7915.44	7924.15	7918.90	7922.01	7934.19
308	7908.40	7917.40	7909.90	7925.15	7916.40	7924.11	7915.44	7924.15	7918.90	7922.01	7934.19
309	7908.40	7917.40	7909.90	7925.15	7916.40	7924.11	7915.44	7924.15	7918.90	7922.01	7934.19
310	7908.40	7917.40	7909.90	7925.15	7916.40	7924.11	7915.44	7924.15	7918.90	7922.01	7934.19
315	7908.70	7917.70	7910.20	7925.45	7916.70	7924.41	7915.74	7924.45	7919.20	7922.31	7934.49
316	7908.70	7917.70	7910.20	7925.45	7916.70	7924.41	7915.74	7924.45	7919.20	7922.31	7934.49
317	7908.70	7917.70	7910.20	7925.45	7916.70	7924.41	7915.74	7924.45	7919.20	7922.31	7934.49
318	7908.70	7917.70	7910.20	7925.45	7916.70	7924.41	7915.74	7924.45	7919.20	7922.31	7934.49
319	7908.70	7917.70	7910.20	7925.45	7916.70	7924.41	7915.74	7924.45	7919.20	7922.31	7934.49

(SEE SHEET 4 & 7 FOR TYPICAL SECTION)

* aa is 0.25' below Elevation a
bb is 0.25' below Elevation b

(FOR LEGEND SEE SHEET 2)

SHEET 7 OF 8 SHEETS

178063-74

FILE _____ FILED DATE _____ BOOK _____ OF MAPS ____ PAGE ____ & ____