SCALE: 1" = 10'

CONDOMINIUM PLAN FOR LOT "1"

TRACT Nº 36-100

CONSISTING OF 5 SHEETS

BEING ALL OF LOT "1" OF THAT CERTAIN TRACT Nº 36-100, IN THE COUNTY OF MONO, STATE OF CALIFORNIA

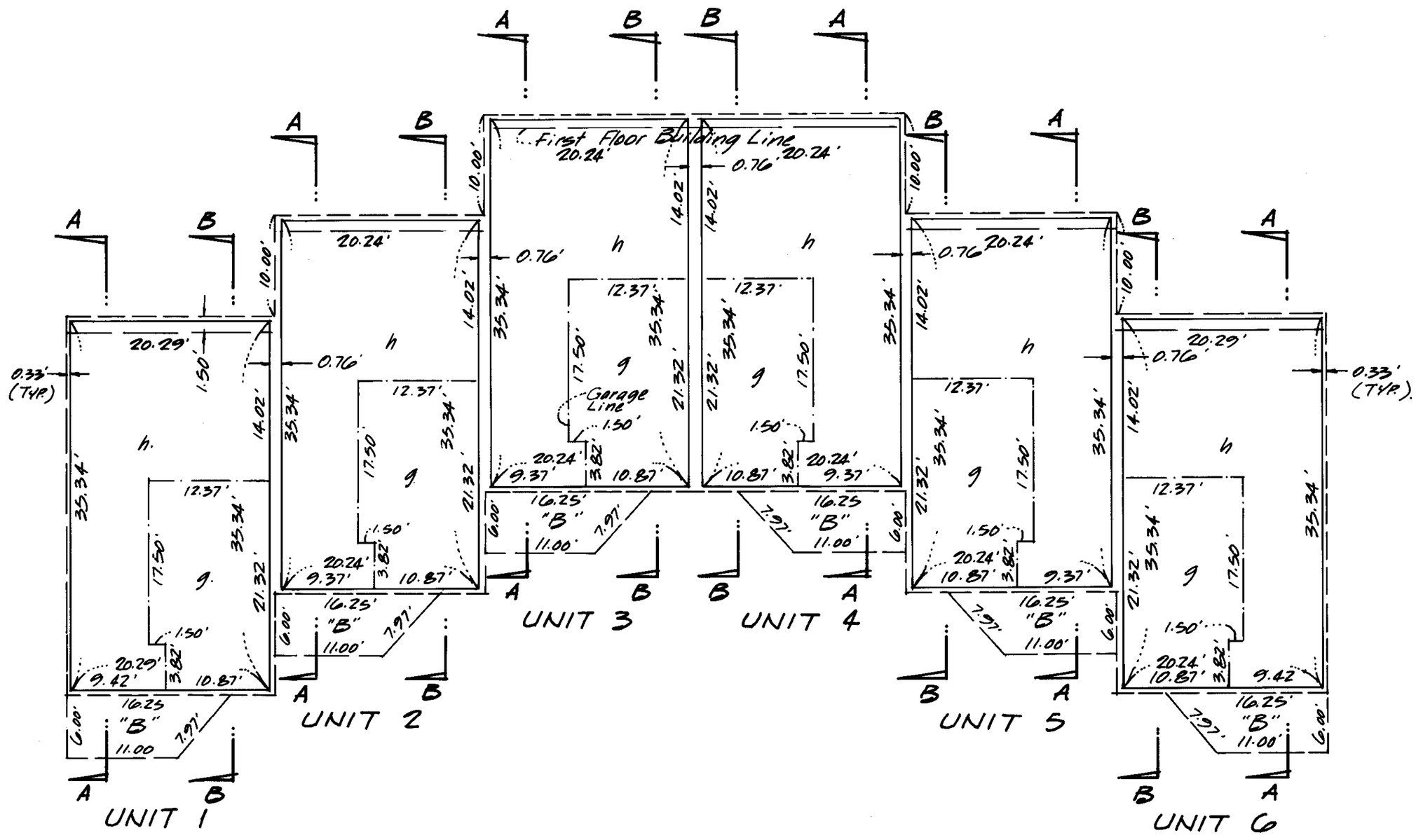

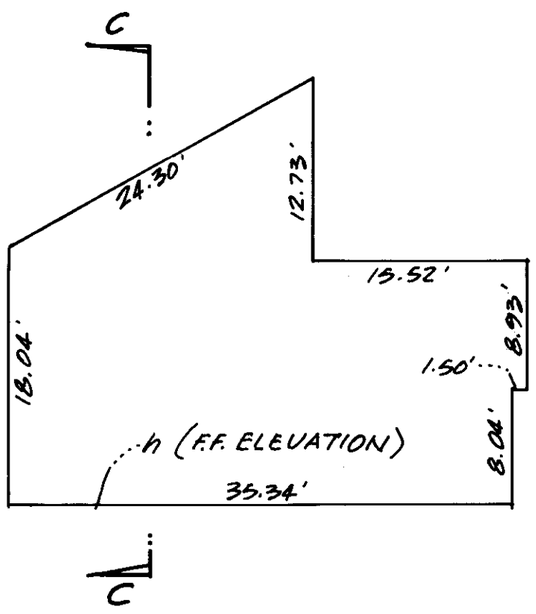

SECTION A-A

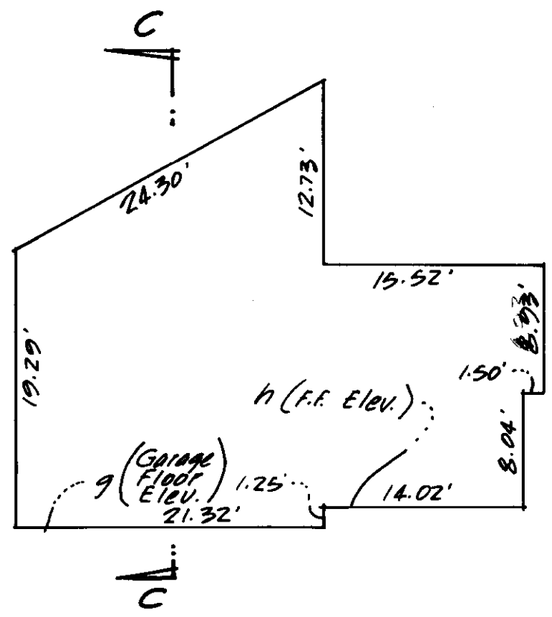

SECTION B-B



SECTION C-C

TABULATION OF FLOOR ELEVATIONS		
UNIT Nº	h F.F. ELEV.	g F.F. ELEV (GAR.)
1	8115.60	8114.35
2	8116.35	8115.10
3	8116.85	8115.60
4	8116.85	8115.60
5	8116.35	8115.10
6	8115.60	8114.35

BENCH MARK:

Top of operating nut of fire hydrant at north side of Hidden Valley Road at about the midpoint of the south line of Tract Nº 36-43 (Hidden Valley Village)

Elevation = 8022.55
U.S.G.S. Datum.

BENCH MARK:

N.E. Corner of concrete of S.C.E. box # P 5016438 located west of Lakeview Blvd. across from this project.

Elevation = 8117.04
U.S.G.S. Datum

Condo Plan Vol 1 Page 23-B