AMENDED
CONDOMINIUM PLAN FOR LOT "1"
TRACT Nº 36-100

CONSISTING OF 1 SHEETS

Filed this 7th day of November, 1981, at 1:55 P.M. in Book 1 of Condo Plan Book at Page 28 at the request of The Canyon Ski & Racquet Club Company.

Fee: $5.00 Inst. Nº 4716

Mono County Surveyor
by:
Carolyn Nilsson
Deputy Recorder

BEING ALL OF LOT "1" OF THAT CERTAIN TRACT Nº 36-100, IN THE COUNTY OF MONO, STATE OF CALIFORNIA, AMENDING SHEET 3 OF THE CONDOMINIUN PLAN RECORDED IN BOOK 1, PAGE 23 OF CONDOMINIUM PLAN MAP BOOK, RECORDS OF SAID COUNTY.

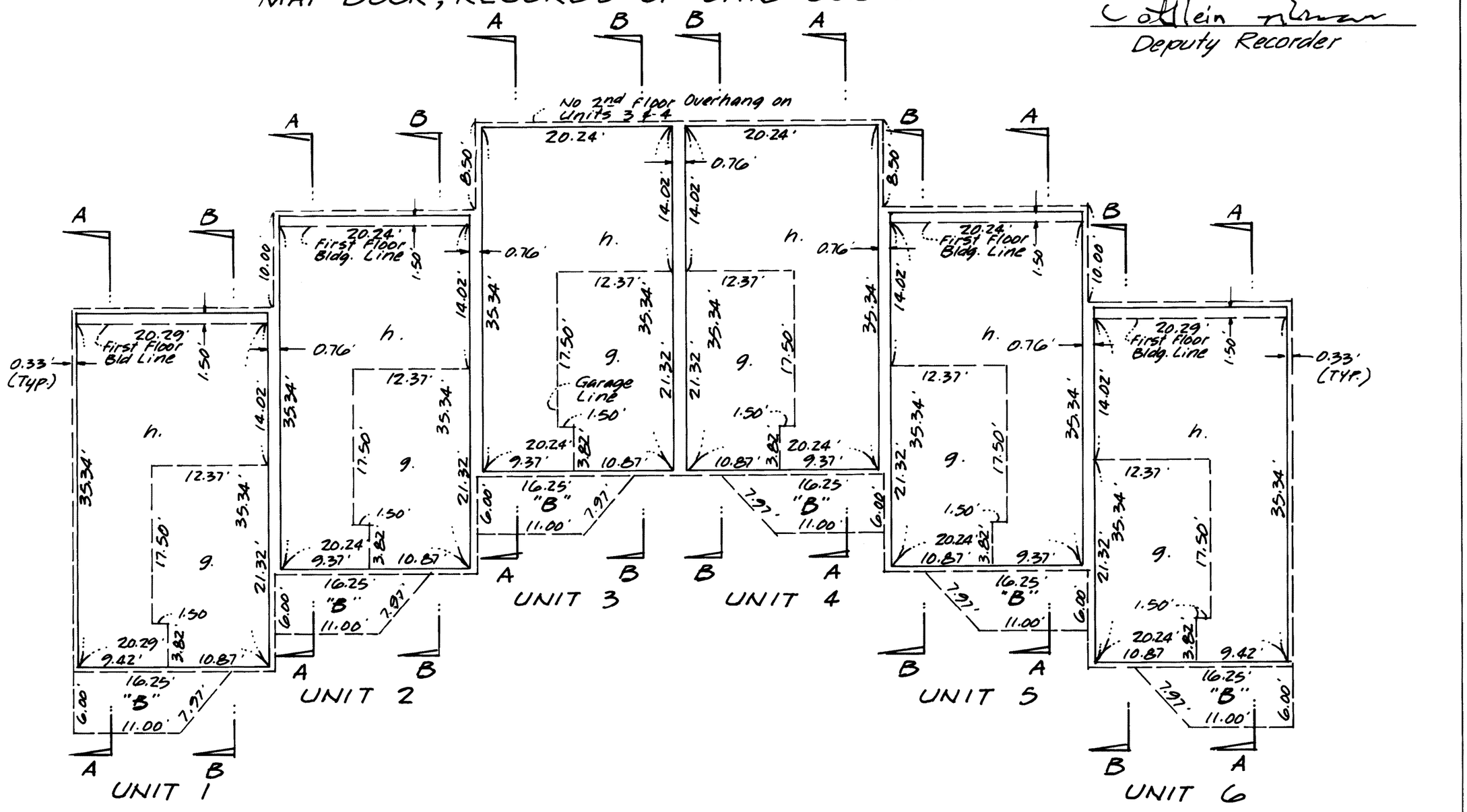

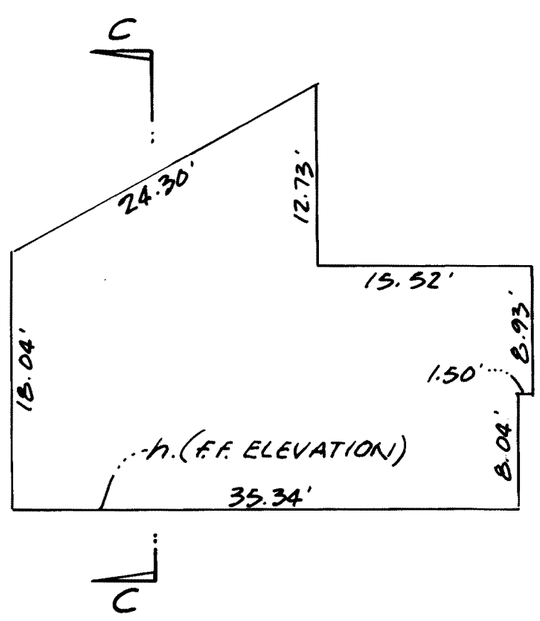

SECTION A-A

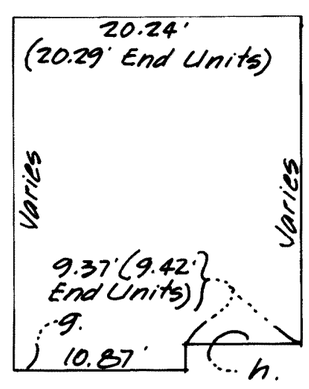

SECTION C-C

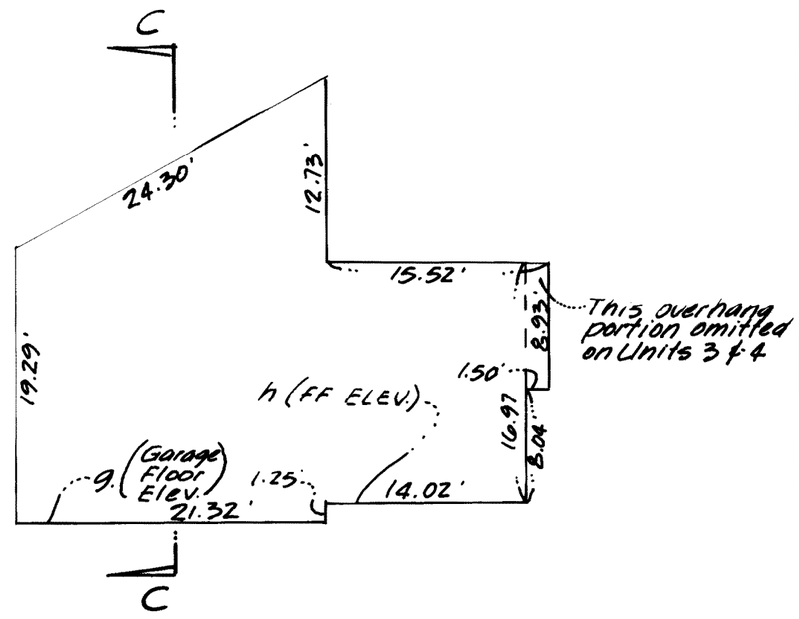

SECTION B-B

State Of California } s.s.
County Of Mono

I, Gordon C. Holmes, do hereby certify that I am a Registered Civil Engineer of the State Of California, and that this map was prepared under my direction and is true and correct.

Gordon C. Holmes
Gordon C. Holmes RCE 10467

TABULATION OF FLOOR ELEVATIONS		
UNIT Nº	h. F.F. ELEV.	g. F.F. ELEV (GAR.)
1	8115.60	8114.35
2	8116.35	8115.10
3	8116.85	8115.60
4	8116.85	8115.60
5	8116.35	8115.10
6	8115.60	8114.35

BENCH MARK:

Top of operating nut of fire hydrant at north side of Hidden Valley Road at about the midpoint of the south line of Tract Nº 36-43 (Hidden Valley Village)

Elevation = 8022.55
U.S.G.S. Datum

BENCH MARK:

N.E. Corner of concrete of S.C.E. Box # P 5016438 located west of Lakeview Blvd. across from this project.

Elevation = 8117.04
U.S.G.S. Datum

Condo Plan Book 1 Page 28