C.\P Vol 1 Page 29-C

CONDOMINIUM PLAN FOR LOT "1"

TRACT 36-120

SNOWCREEK III

CONSISTING OF 7 SHEETS

BEING ALL OF LOT "1" ON THAT CERTAIN

TRACT NO. 36-120

COUNTY OF MONO, CALIFORNIA

CREEGAN & D'ANGELO

CONSULTING ENGINEERS
SAN JOSE, CALIFORNIA

NO.	DISTANCE
T1	2.33
T2	2.33
T3	2.33
T4	2.33
T5	2.00
T6	1.50
T7	1.00
T8	2.36
T9	2.33
T10	2.33
T11	2.33
T12	2.33
T13	2.00
T14	1.50
T15	1.00
T16	2.36

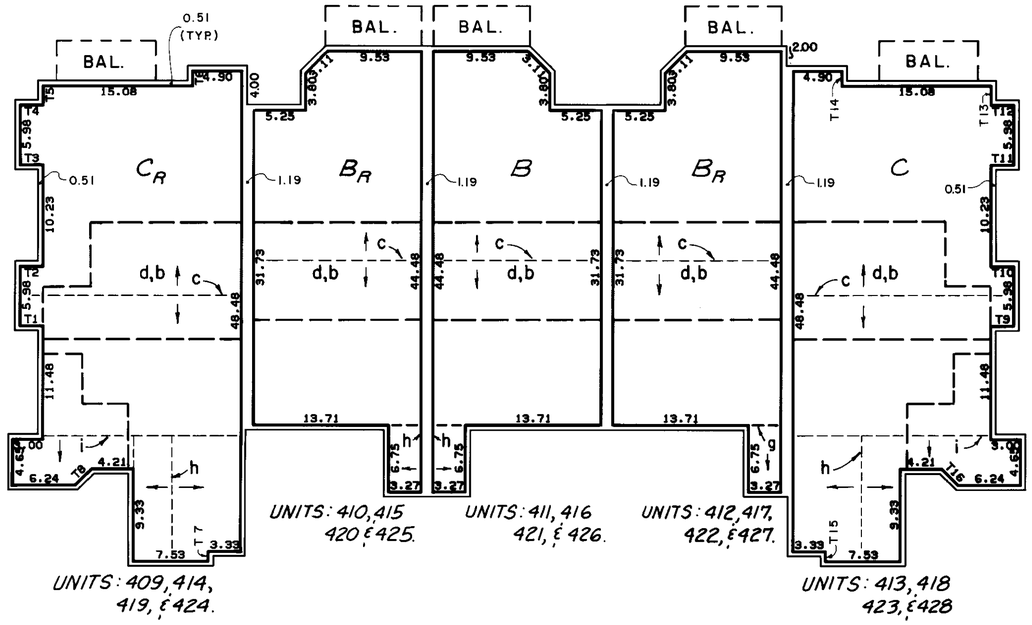

SECOND FLOOR PLAN
SCALE 1"=10'

NO.	DISTANCE
T1	2.33
T2	2.33
T3	2.33
T4	2.33
T5	2.00
T6	1.50
T7	1.00
T8	1.00
T9	2.33
T10	2.33
T11	2.33
T12	2.33
T13	2.00
T14	1.50
T15	1.00
T16	1.00

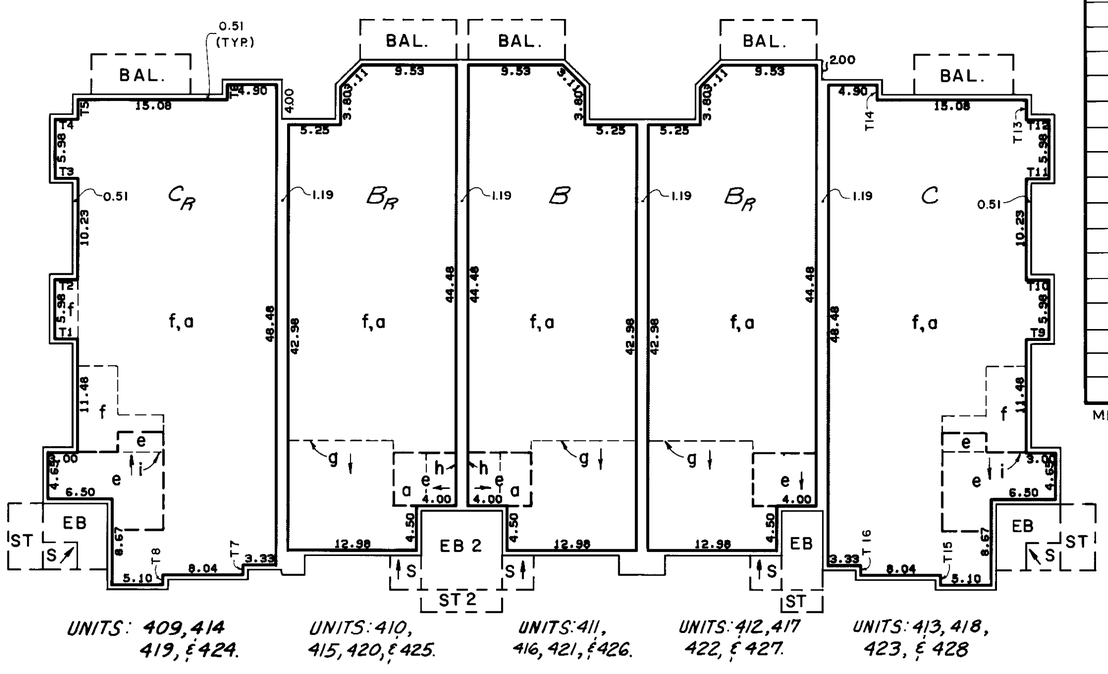

FIRST FLOOR PLAN
SCALE 1"=10'

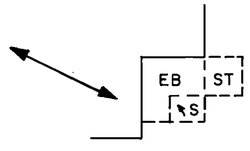

TYPICAL ALTERNATE
ENTRY STAIR
(WHERE APPLICABLE)
C + C_R UNITS
SCALE 1"=10'

UNIT NO.	UNIT TYPE	FINISHED FLOOR				FINISHED CEILING						
		f (1ST FL.)	2ND FL.	d (LOFT)	e	a (1ST FL.)	b (UNDER LOFT)	c (RIDGE)	g (PEAK)	h (PEAK)	i (PEAK)	SLOPE
409	C_R	7915.23	7924.14	7932.14	7917.17	7923.27	7931.28	7944.68	—	7935.14	7929.68	6:12
410	B_R	7915.23	7924.14	7932.14	7916.23	7923.27	7931.28	7944.32	7930.67	—	—	"
411	B	7915.23	7924.14	7932.14	7916.23	7923.27	7931.28	7944.32	7930.67	7937.60	—	"
412	B_R	7915.23	7924.14	7932.14	7916.23	7923.27	7931.28	7944.32	7930.67	7937.60	—	"
413	C	7915.23	7924.14	7932.14	7917.17	7923.27	7931.28	7944.68	—	7935.14	7929.68	"
414	C_R	7913.54	7922.45	7930.45	7915.48	7921.58	7929.59	7942.99	—	7933.45	7927.99	"
415	B_R	7913.54	7922.45	7930.45	7914.54	7921.58	7929.59	7942.63	7928.98	—	—	"
416	B	7913.54	7922.45	7930.45	7914.54	7921.58	7929.59	7942.63	7928.98	7935.91	—	"
417	B_R	7913.54	7922.45	7930.45	7914.54	7921.58	7929.59	7942.63	7928.98	7935.91	—	"
418	C	7913.54	7922.45	7930.45	7915.48	7921.58	7929.59	7942.99	—	7933.45	7927.99	"
419	C_R	7915.40	7924.31	7932.31	7917.34	7923.44	7931.45	7944.85	—	7935.31	7929.85	"
420	B_R	7915.40	7924.31	7932.31	7916.40	7923.44	7931.45	7944.49	7930.84	7937.77	—	"
421	B	7915.40	7924.31	7932.31	7916.40	7923.44	7931.45	7944.49	7930.84	7937.77	—	"
422	B_R	7915.40	7924.31	7932.31	7916.40	7923.44	7931.45	7944.49	7930.84	—	—	"
423	C	7915.40	7924.31	7932.31	7917.34	7923.44	7931.45	7944.85	—	7935.31	7929.85	"
424	C_R	7918.03	7926.94	7934.94	7919.97	7926.07	7934.08	7947.48	—	7937.94	7932.48	"
425	B_R	7918.03	7926.94	7934.94	7919.03	7926.07	7934.08	7947.12	7933.47	7940.40	—	"
426	B	7918.03	7926.94	7934.94	7919.03	7926.07	7934.08	7947.12	7933.47	7940.40	—	"
427	B_R	7918.03	7926.94	7934.94	7919.03	7926.07	7934.08	7947.12	7933.47	—	—	"
428	C	7918.03	7926.94	7934.94	7919.97	7926.07	7934.08	7947.48	—	7937.94	7932.48	"

MEAN SEA LEVEL DATUM

SHEET 4 OF 7 SHEETS
FILE 178063-93