SCALE: 1" = 10'

MAMMOTH PINES

CONDOMINIUM PLAN FOR LOT "1"

TRACT Nº 36-97

CONSISTING OF 3 SHEETS

BEING ALL OF LOT "1" OF THAT CERTAIN TRACT Nº 36-97, IN THE COUNTY OF MONO, STATE OF CALIFORNIA

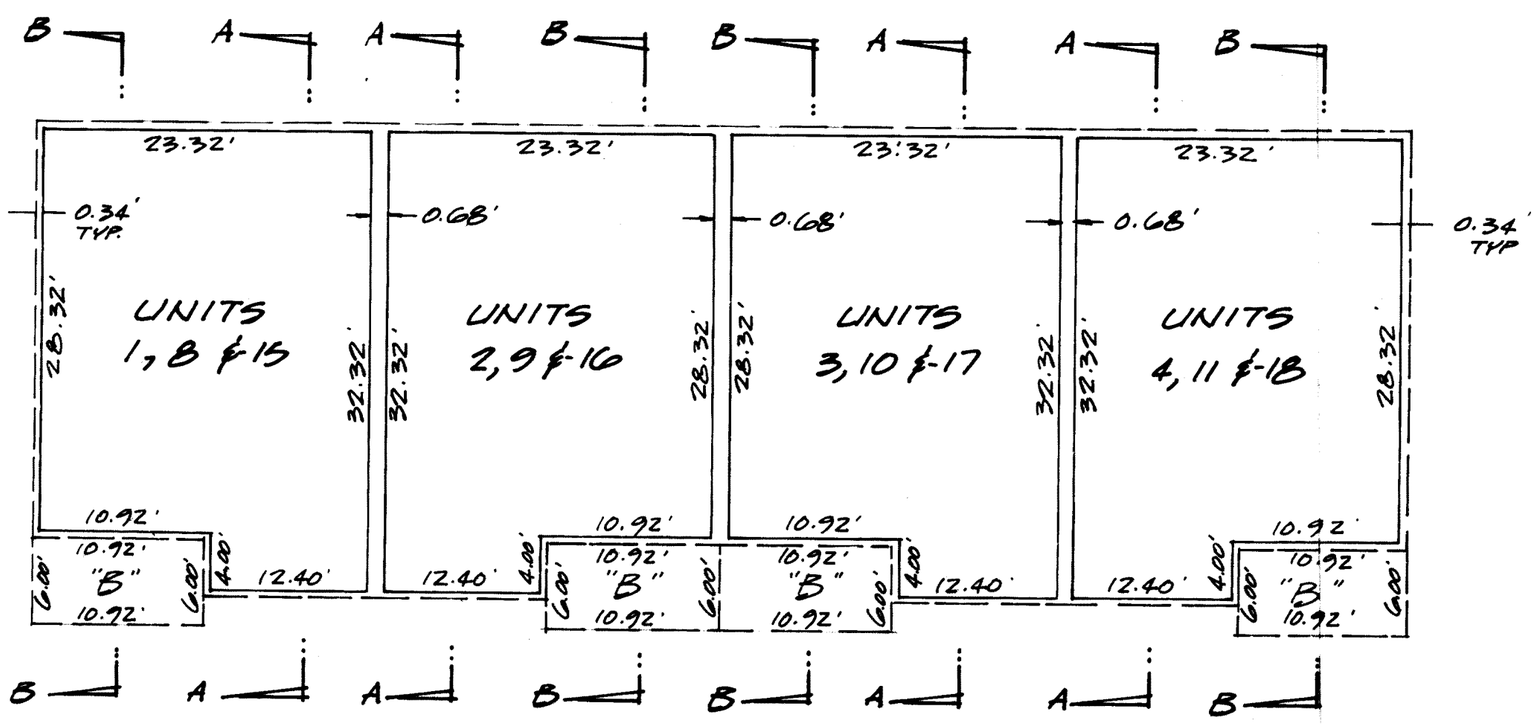

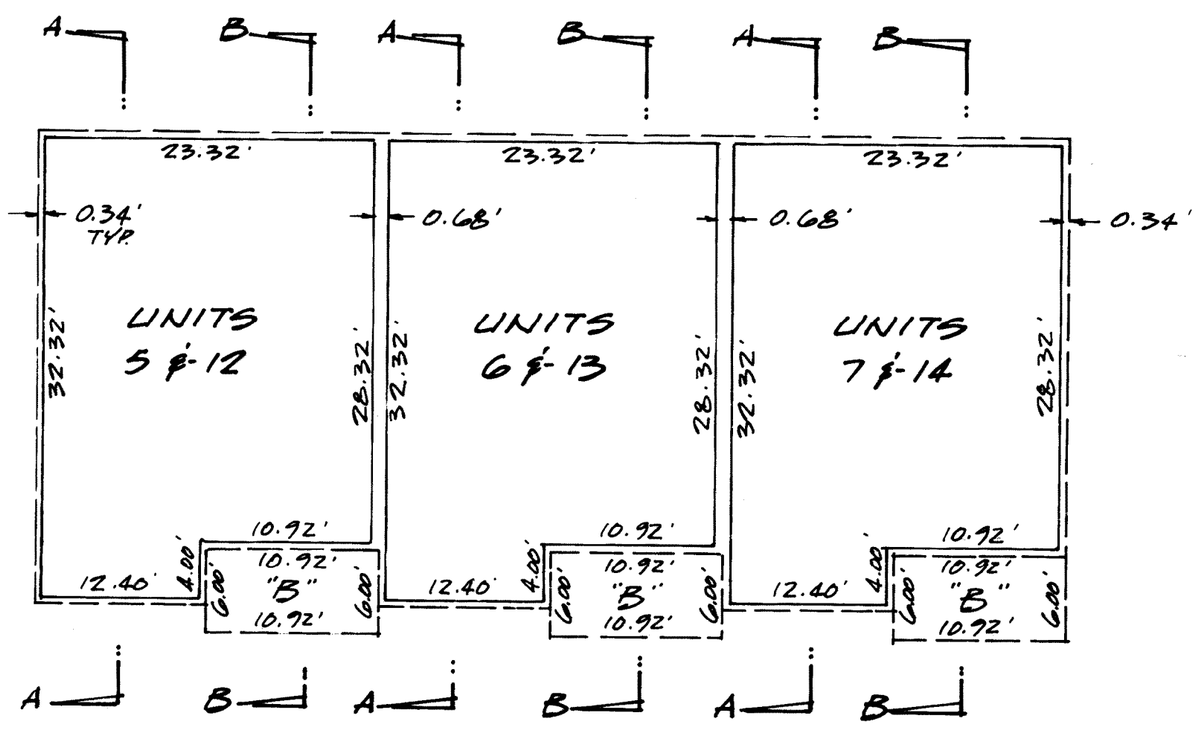

BENCH MARK:
Railroad Spike on tree south of ℄ intersection of Manzanita Way and Meridian Blvd.

U.S.G.S Datum - 7902.27

TABULATION: FINISH FLOOR ELEV.	
UNITS	ELEVATION
1 and 2	7906.30
3 and 4	7904.75
5 thru 7 incl.	7905.65
8 and 9	7903.76
10 and 11	7902.30
12 thru 14 incl.	7902.93
15 and 16	7904.03
17 and 18	7902.52

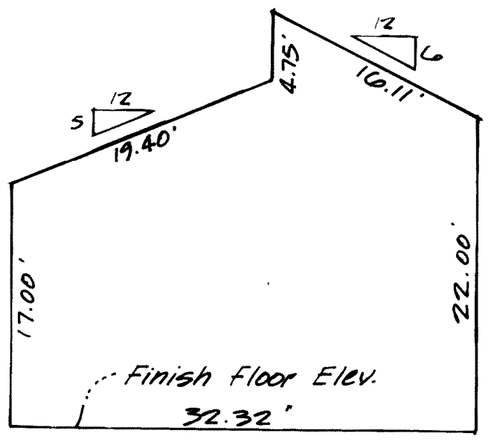

SECTION A-A

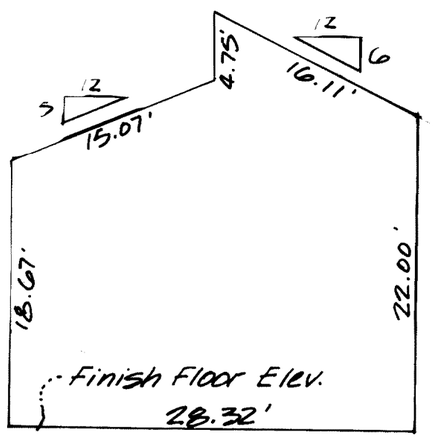

SECTION B-B

Vol. 1 Page 41-13 & Condo Maps

(MAMMOTH PINES) SEE TM 36-97 IN TMB 9/38