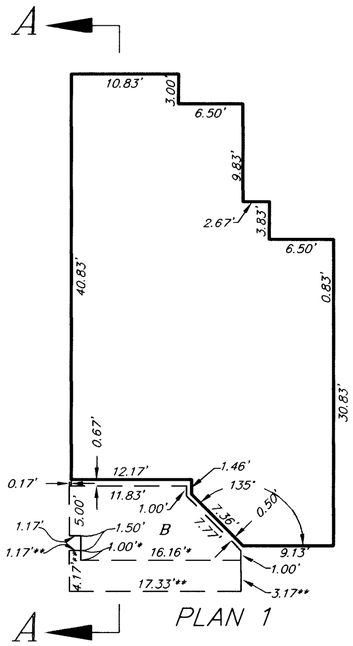

PLAN 1

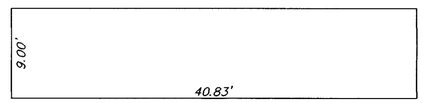

SECTION A–A

* USE THESE LINES FOR BLDG. TYPE "A" UNITS

** USE THESE LINES FOR BLDG. TYPE "B", "C", AND "D" UNITS

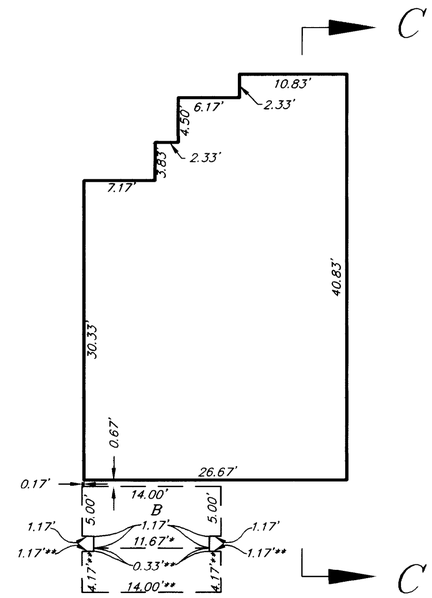

PLAN 2

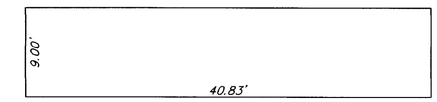

SECTION C–C

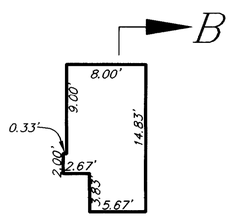

PLAN 1A 1ST LEVEL

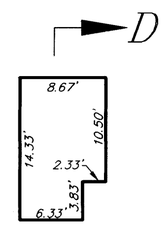

PLAN 2A 1ST LEVEL

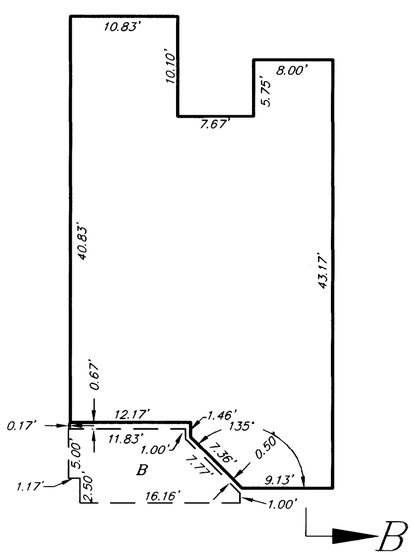

PLAN 1A 2ND LEVEL

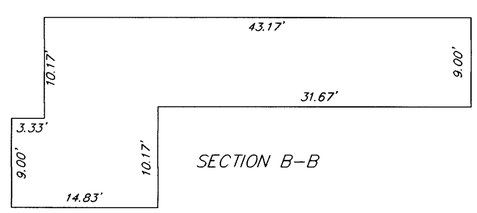

SECTION B–B

SCALE: 1" = 10'

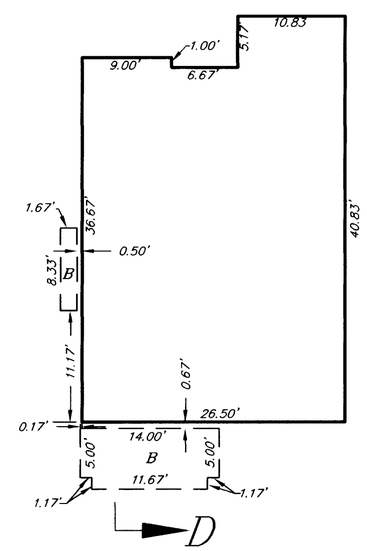

PLAN 2A 2ND LEVEL

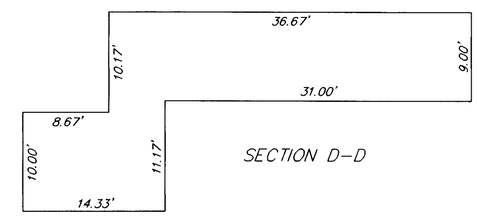

SECTION D–D

CONDOMINIUM PLAN FOR

MAMMOTH GREEN AT SIERRA STAR

TOWN OF MAMMOTH LAKES, MONO COUNTY, CALIFORNIA

BEING A SUBDIVISION OF LOT 1 OF TRACT NO. 36–191 PER MAP RECORDED IN BOOK 10 OF TRACT MAPS, AT PAGES 53 THROUGH 53A.

1746/MAMMOTHGREEN–CONDOPLN.dwg
triad/holmes associates