GROUND FLOOR

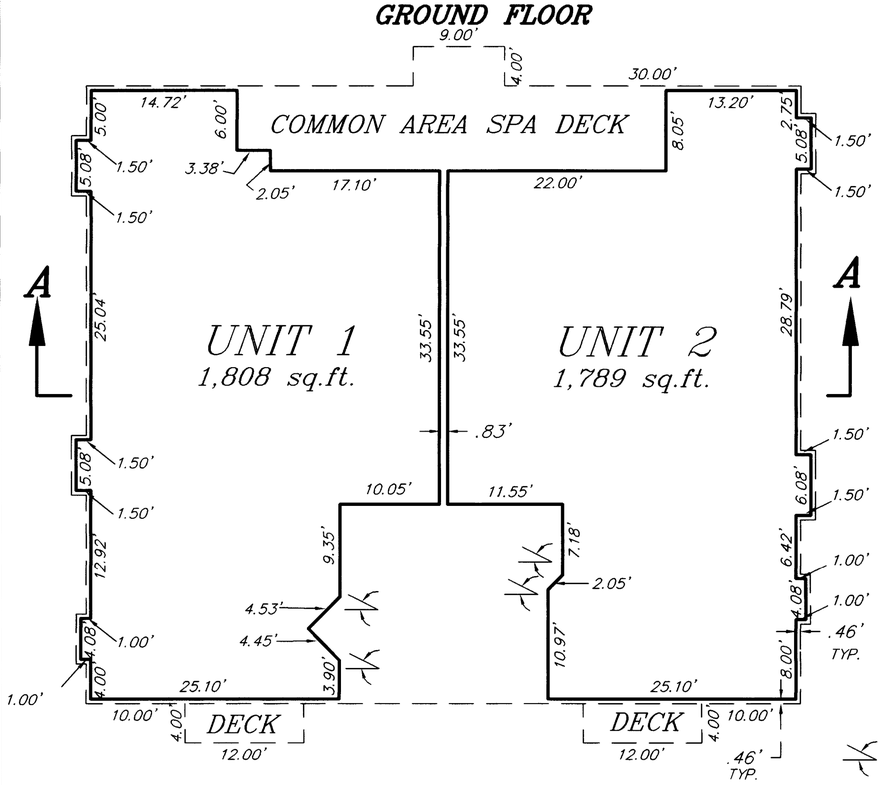

SECOND FLOOR

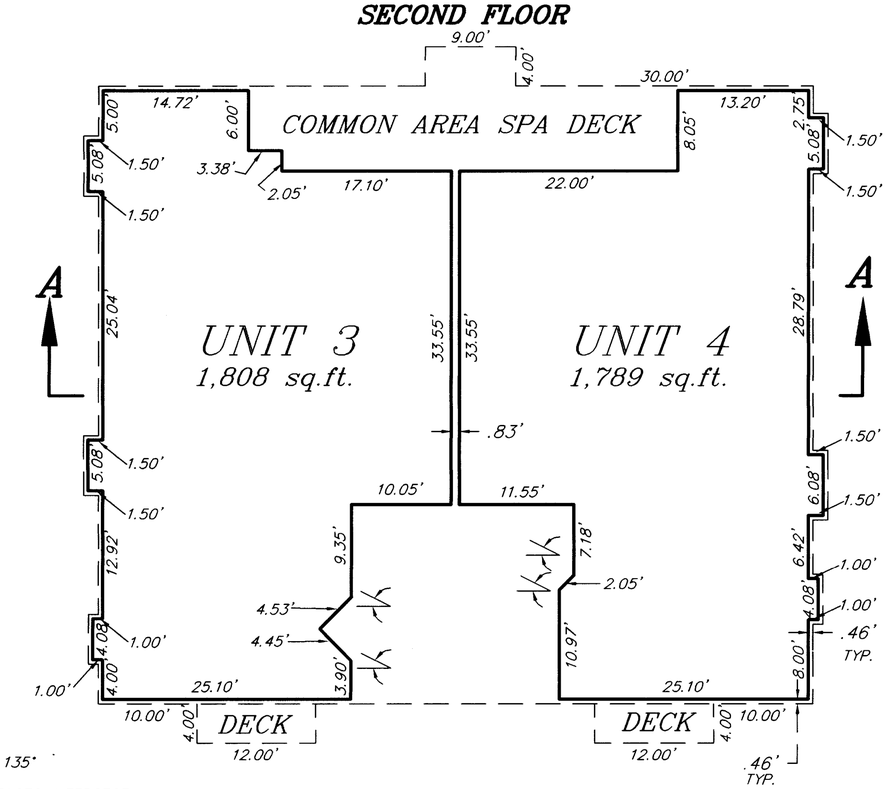

DENOTES 135° ANGLE
ALL SURFACES INTERSECT AT 90° ANGLES, UNLESS OTHERWISE NOTED.

GRAPHIC SCALE

10 0 5 10 20 40

(IN FEET)
1 inch = 10 ft.

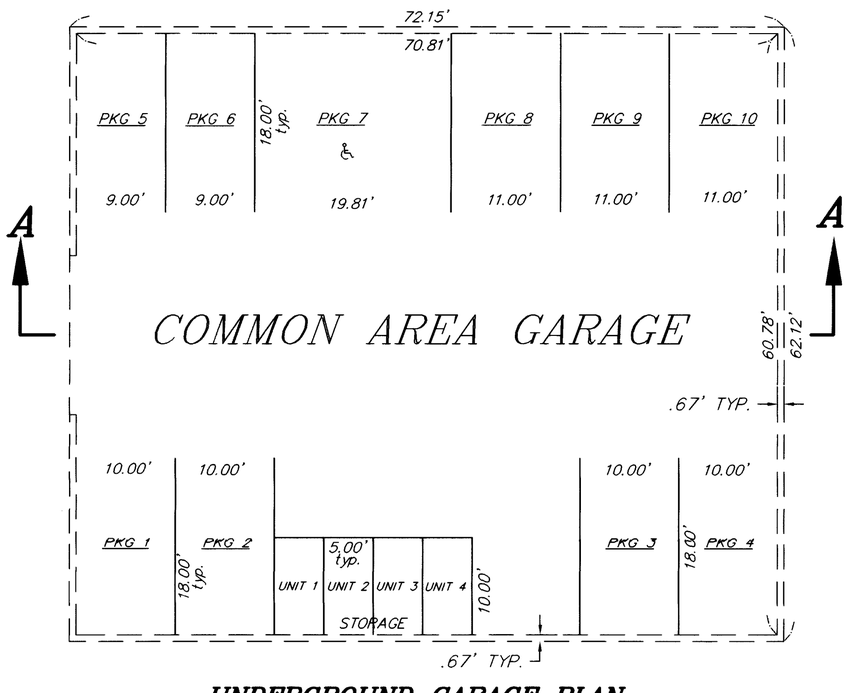

UNDERGROUND GARAGE PLAN

FLOOR PLAN
CONDOMINIUM PLAN
THE SONENALP

PARCEL MAP NO. 36-189

IN THE TOWN OF MAMMOTH LAKES, MONO COUNTY, CALIFORNIA

BEING A SUBDIVISION OF PARCEL 1 AS SHOWN ON PARCEL MAP 36-189 RECORDED IN BOOK 4 OF PARCEL MAPS AT PAGE 121 IN THE OFFICE OF THE COUNTY RECORDER, MONO COUNTY, CALIFORNIA. SAID PROPERTY BEING LOCATED IN SECTION 33, TOWNSHIP 3 SOUTH, RANGE 27 EAST, M.D.B.&M., COUNTY OF MONO, STATE OF CALIFORNIA.