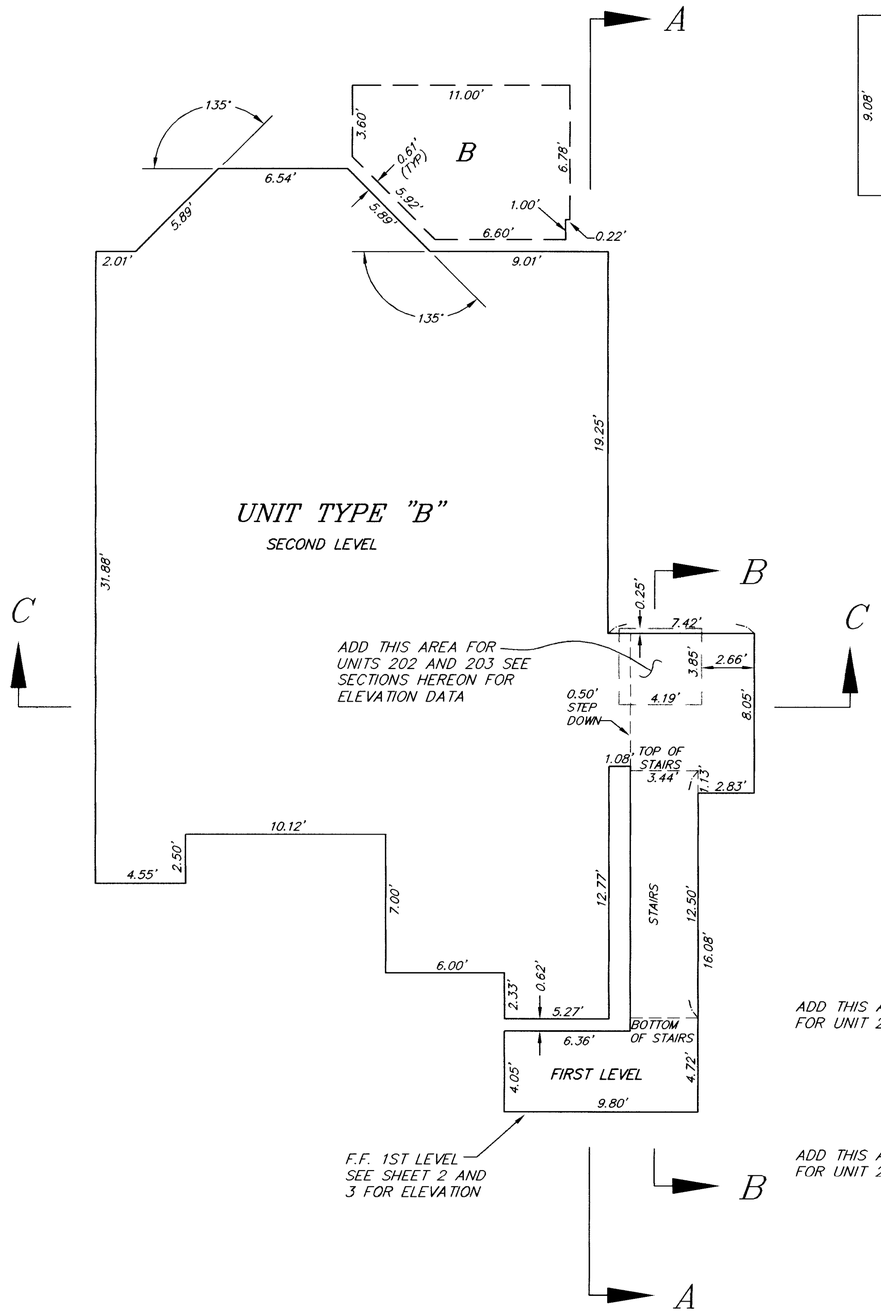

FLOOR PLAN

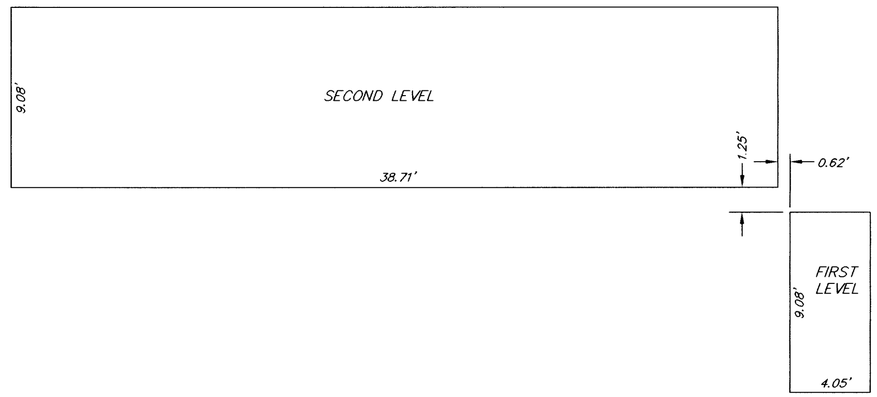

SECTION A–A

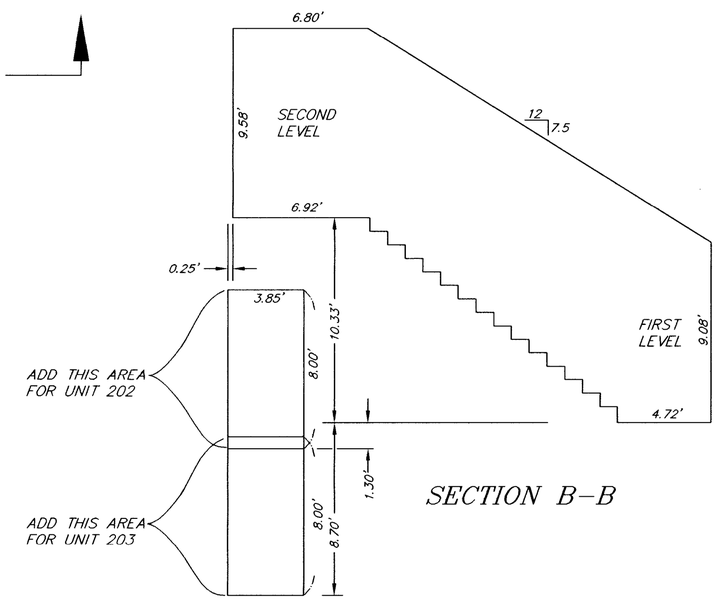

SECTION B–B

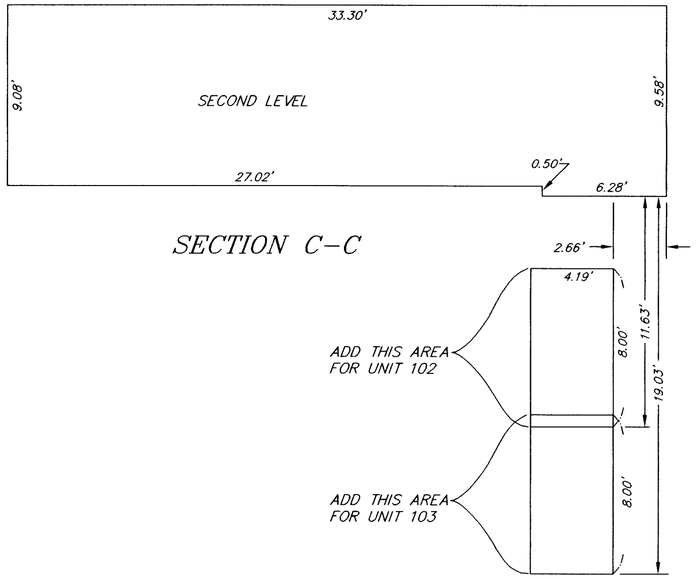

SECTION C–C

SCALE 1"=5'

AMENDED
CONDOMINIUM PLAN FOR

EAGLE RUN AT JUNIPER SPRINGS

TOWN OF MAMMOTH LAKES, MONO COUNTY, CALIFORNIA

BEING A SUBDIVISION OF LOT 1 OF TRACT NO. 36–190 PER MAP RECORDED IN BOOK 10 OF TRACT MAPS, AT PAGES 52 THROUGH 52A.

1774\PH3CONDO–asbuilt.dwg
triad/holmes associates

C:\Land Projects\R21\774\dwg\PH3CONDO-asbuilt.dwg, 01/28/2002 07:28:13 AM, administrator