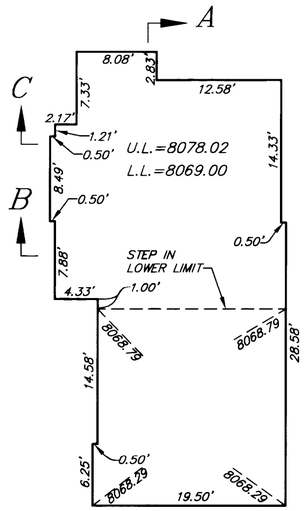


FIRST LEVEL (GARAGE LEVEL)
PLAN B

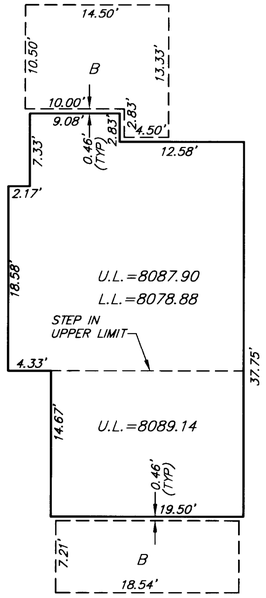


SECOND LEVEL
PLAN B

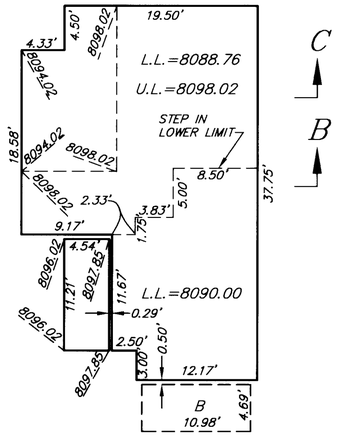


THIRD LEVEL
PLAN B

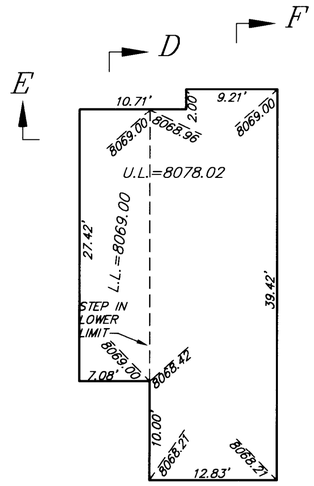


FIRST LEVEL (GARAGE LEVEL)
PLAN C

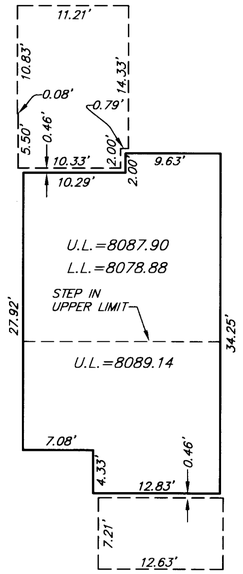


SECOND LEVEL
PLAN C

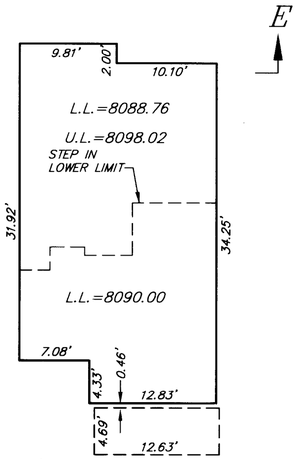


THIRD LEVEL
PLAN C

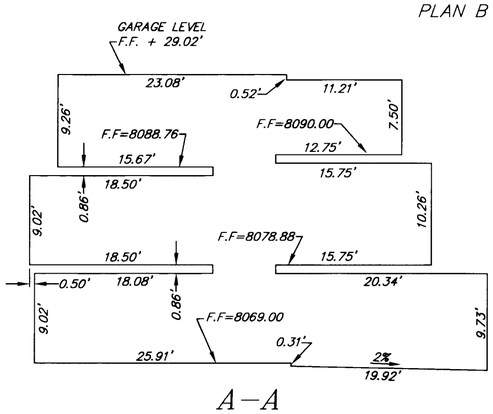


A–A

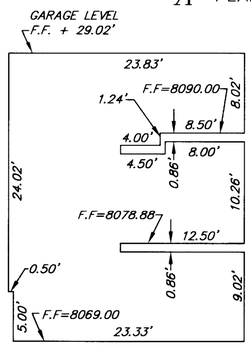


B–B

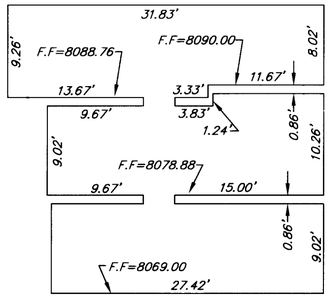


D–D

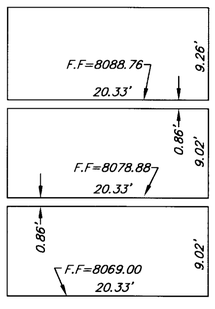


E–E

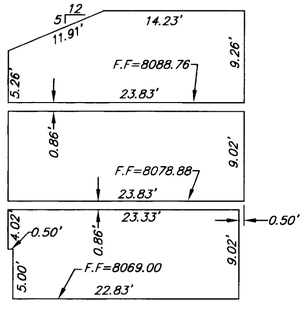


C–C

= LOWER LIMIT AT POINT SHOWN

= UPPER LIMIT AT POINT SHOWN

F.F. = FINISHED FLOOR

SCALE: 1" = 10'

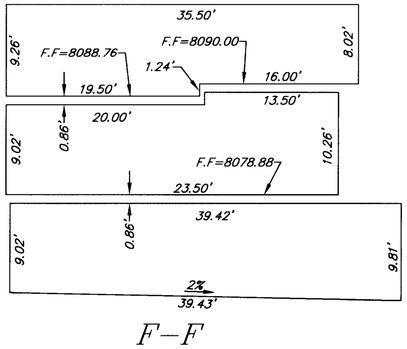


F–F

CONDOMINIUM PLAN FOR

# JUNIPER CREST PHASE I

TOWN OF MAMMOTH LAKES, MONO COUNTY, CALIFORNIA

BEING A SUBDIVISION OF LOT 1 OF TRACT NO. 36-202A PER MAP RECORDED IN BOOK 10 OF TRACT MAPS, AT PAGES 68 THROUGH 68A

1795\TheCrest-CONDO.dwg
triad/holmes associates



C:\Land Projects\R2\1795\dwg\TheCrest-CONDO.dwg, 08/13/2003 11:27:34 AM, Jonathan Pitt