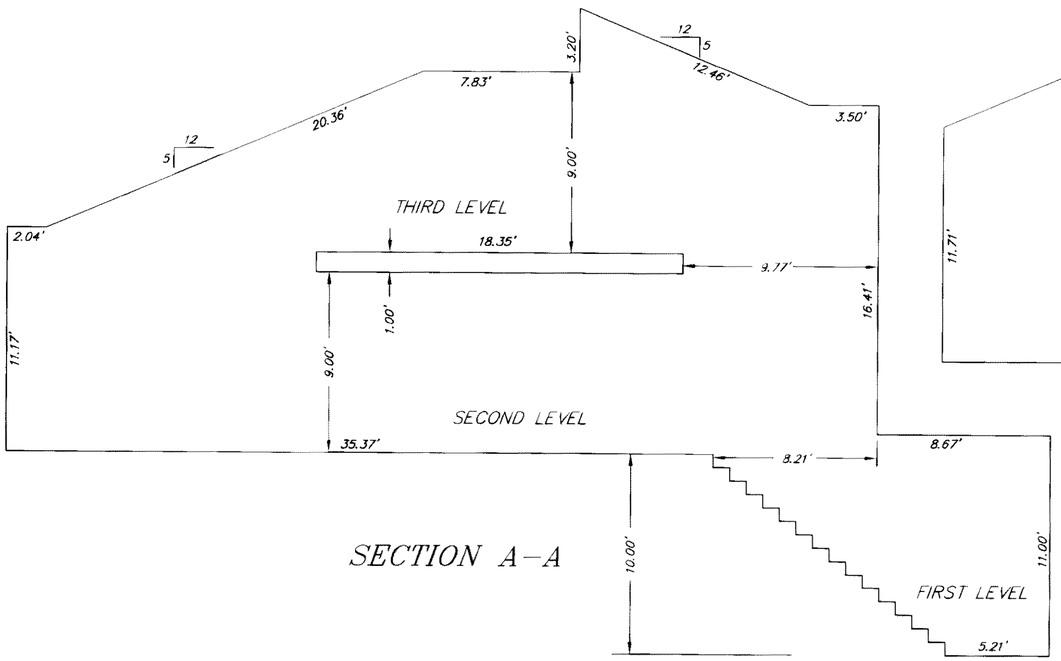

SECTION A–A

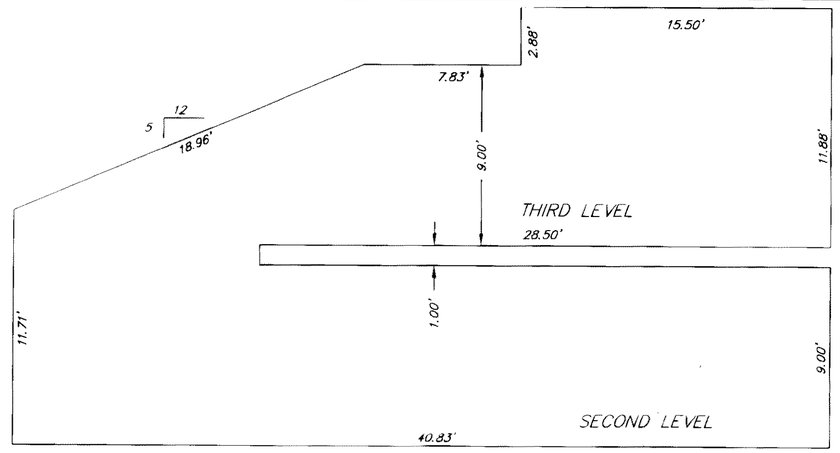

SECTION B–B

X.XX = UPPER LEVEL LIMIT AT POINT SHOWN (LOWER LIMIT OF LEVEL+X)

SEE SHEET 3 FOR LOWER LIMIT ELEVATIONS

UNIT TYPE "C" FLOOR PLANS AND SECTIONS

SCALE 1"=5'

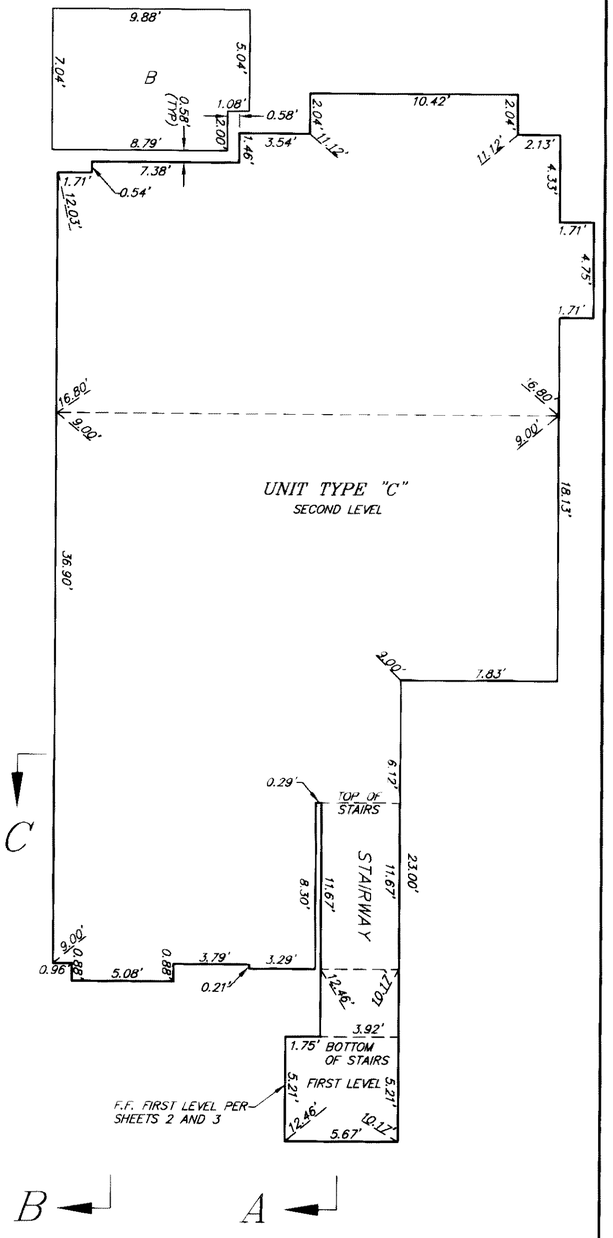

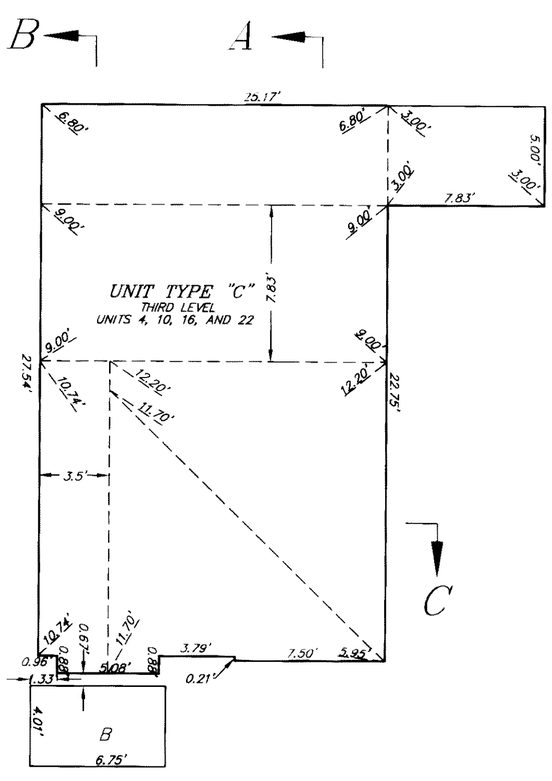

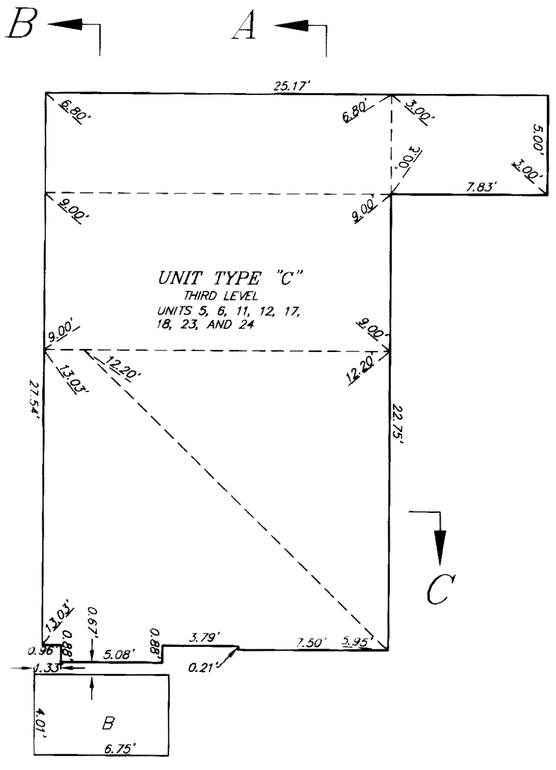

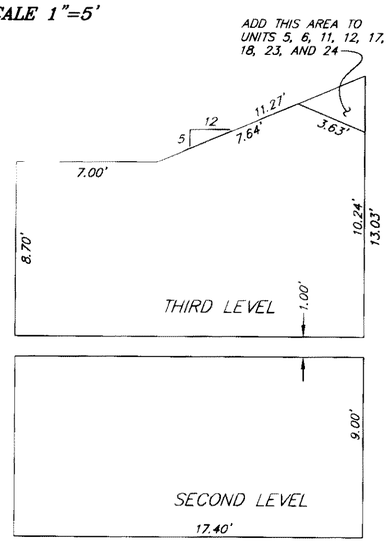

SECTION C–C

CONDOMINIUM PLAN FOR

THE CABINS AT CROOKED PINES

TOWN OF MAMMOTH LAKES, MONO COUNTY, CALIFORNIA

BEING A SUBDIVISION OF LOT 1 OF TRACT NO. 36-204 PER MAP RECORDED IN BOOK 10 OF TRACT MAPS, AT PAGES 69 THROUGH 69A

1699/FWY4-Condo.dwg
triad/holmes associates

\Server\triad data\Projects\1699\submittals\8-29-03 Condo mylar\CrookedPines-Condo.dwg, 08/29/2003 06:36:05 AM, Jonathan Pitt