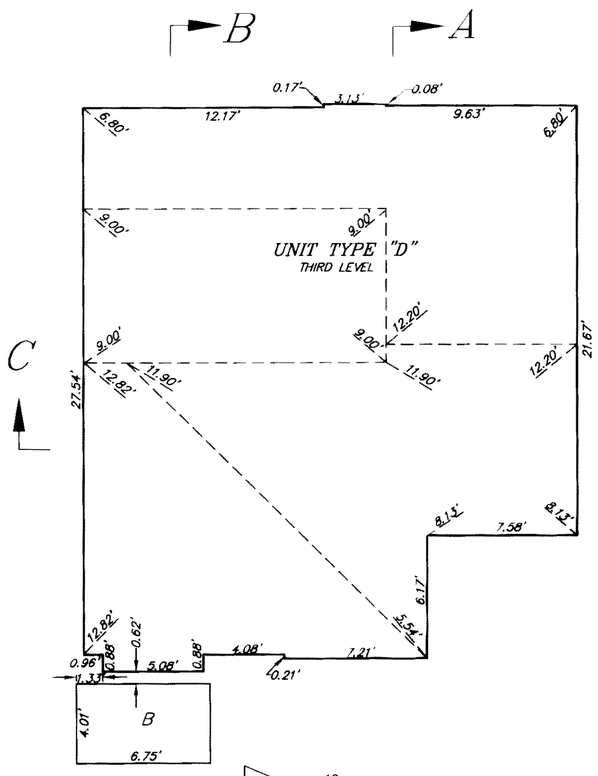

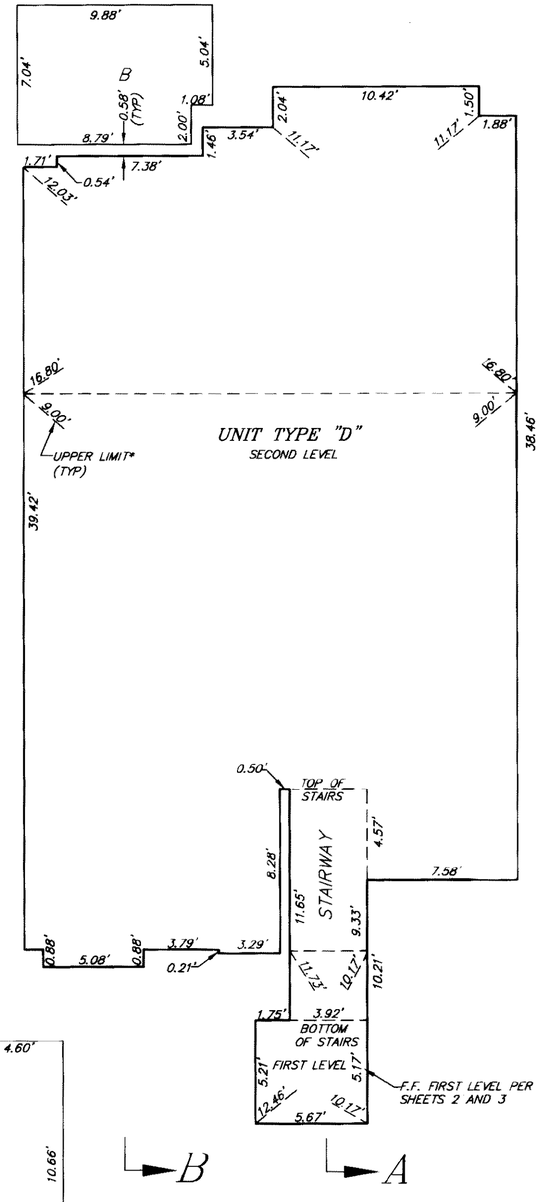

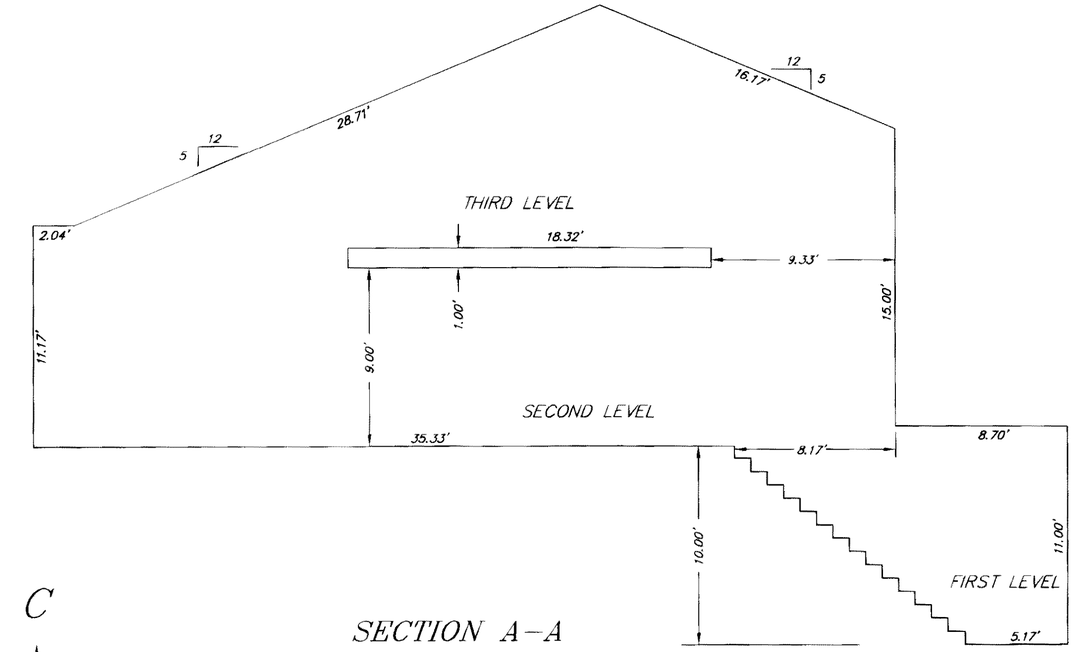

SECTION A–A

X.XX = UPPER LEVEL LIMIT AT POINT SHOWN (LOWER LIMIT OF LEVEL+X)

SEE SHEET 3 FOR LOWER LIMIT ELEVATIONS

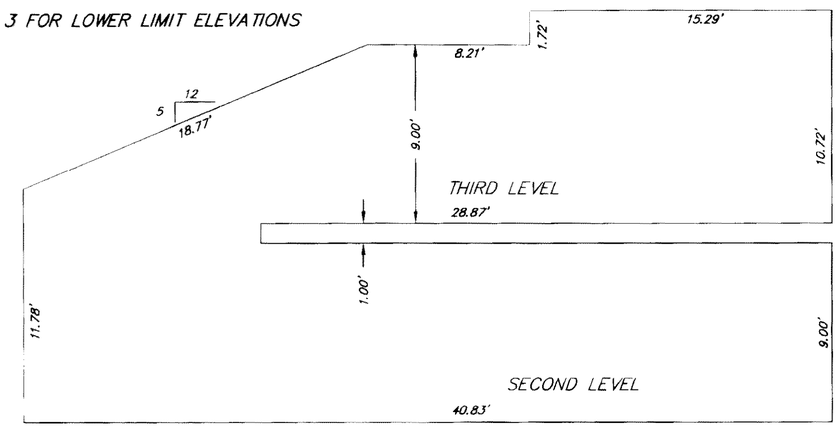

SECTION B–B

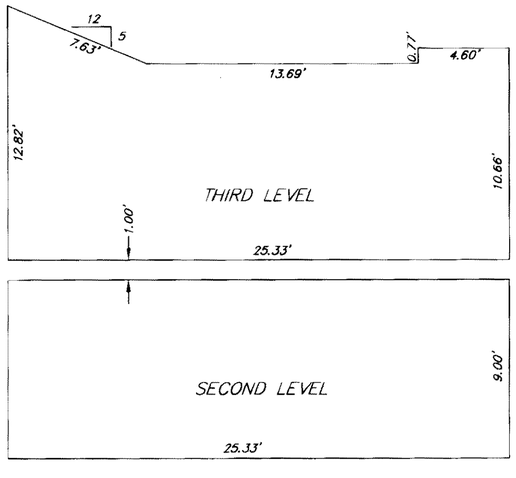

SECTION C–C

UNIT TYPE "D" FLOOR PLANS AND SECTIONS

SCALE 1"=5'

CONDOMINIUM PLAN FOR

THE CABINS AT CROOKED PINES

TOWN OF MAMMOTH LAKES, MONO COUNTY, CALIFORNIA

BEING A SUBDIVISION OF LOT 1 OF TRACT NO. 36-204 PER MAP RECORDED IN BOOK 10 OF TRACT MAPS, AT PAGES 69 THROUGH 69B

1699/FW14-Condo.dwg
triad/holmes associates

C:\Land Projects R2\1699-Crooked-Pines\CrookedPines\dwg\CrookedPines-Condo.dwg, 08/28/2003 10:59:31 AM, Jonathan Pitt