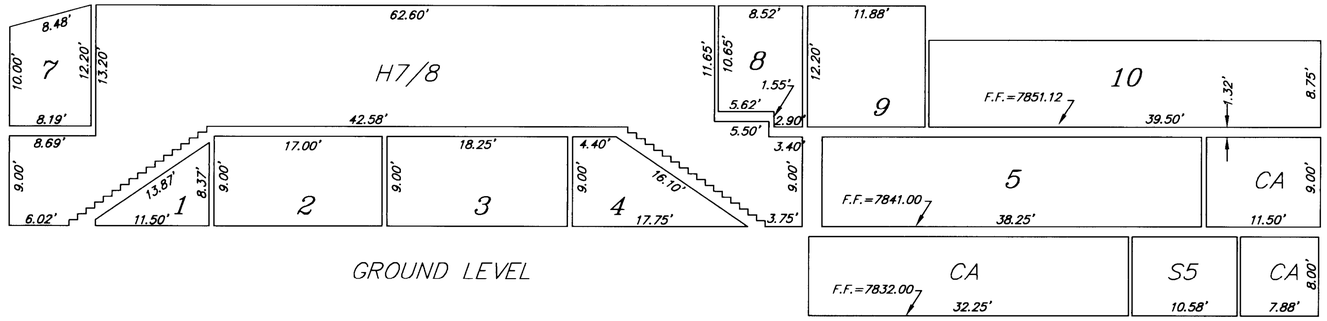

GROUND LEVEL

SECTION A–A

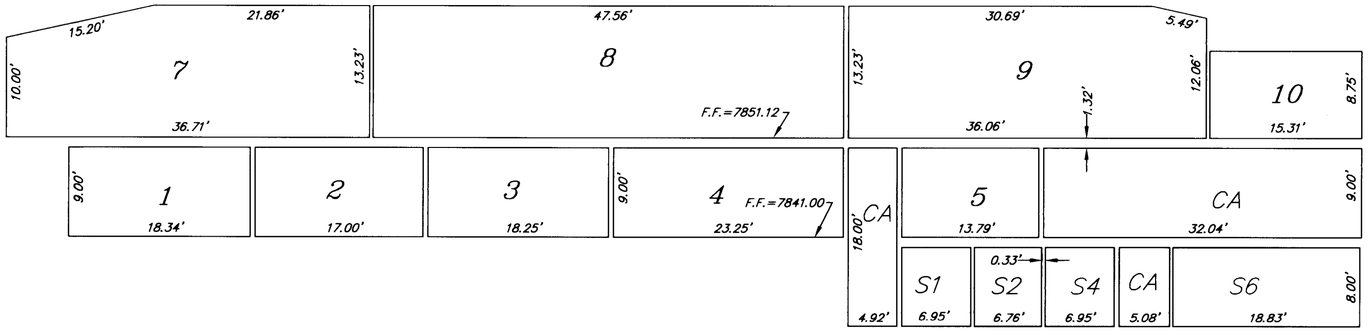

SECTION B–B

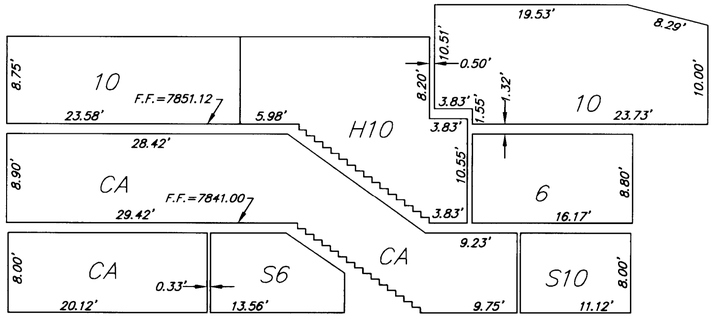

SECTION C–C

NOTES

SEE SHEET 3 FOR BUILDING PLANS

BENCHMARK

TOP OF MOST W'LY BOLT ON FIRE HYDRANT 0.40' ABOVE GRADE, LOCATED ON CHATEAU ROAD 500' WEST OF OLD MAMMOTH ROAD. ELEVATION = 7851.64

GRAPHIC SCALE

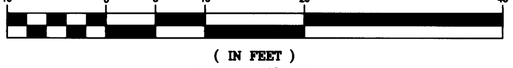

(IN FEET)
1 inch = 10 ft.

triad/holmes assoc.

CONDOMINIUM PLAN FOR

SHERWIN PLAZA III

TOWN OF MAMMOTH LAKES, MONO COUNTY, CALIFORNIA

BEING A SUBDIVISION OF PARCEL 1 OF PARCEL MAP NO. 36-208 PER MAP RECORDED IN BOOK 4 OF PARCEL MAPS, AT PAGES 140 THROUGH 140A

\\Slovault\Share\JOBS\1325.1\drawings\working\Sherwin-Plaza-condo.dwg, 1/12/2004 1:55:25 PM, Jonathan Pitt