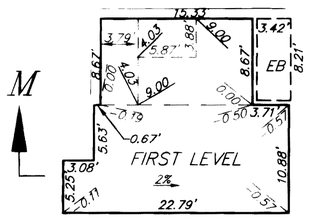

FIRST LEVEL ELEVATION LIMITS

UNIT	LOWER*	UPPER*
1102	7888.20	7897.20
1146	7882.90	7891.90
1150	7885.30	7894.30
1154	7886.60	7895.60
1158	7888.30	7897.30
1192	7882.00	7891.00

*EXCEPT AS SHOWN ABOVE

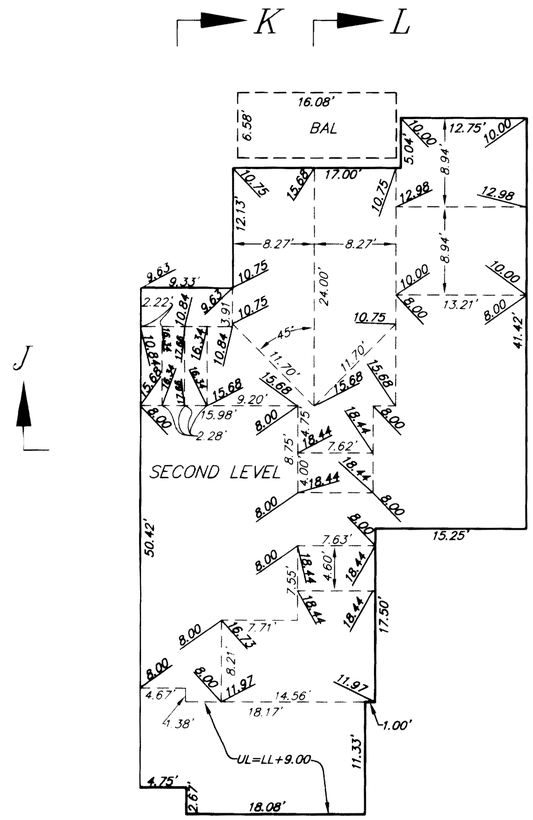

SECOND LEVEL ELEVATION LIMITS

UNIT	LOWER*	UPPER*
1102	7898.59	7907.59
1146	7893.29	7902.29
1150	7895.69	7904.69
1154	7896.99	7905.99
1158	7898.69	7907.69
1192	7892.39	7901.39

*EXCEPT AS SHOWN ABOVE

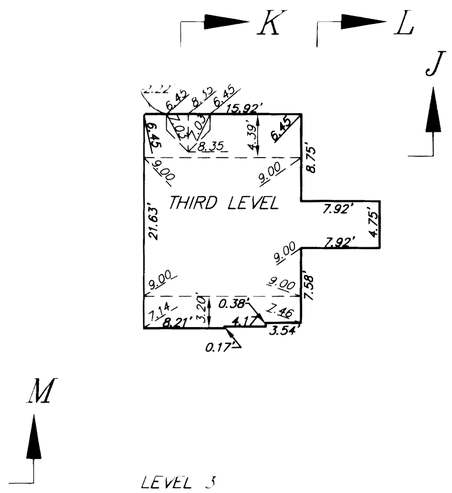

THIRD LEVEL ELEVATION LIMITS

UNIT	LOWER*	UPPER*
1102	7908.90	7917.90
1146	7903.60	7912.60
1150	7906.00	7915.00
1154	7907.30	7916.30
1158	7909.00	7918.00
1192	7902.70	7911.70

*EXCEPT AS SHOWN ABOVE

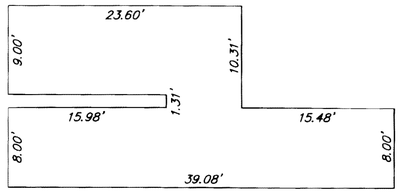

SECTION J–J

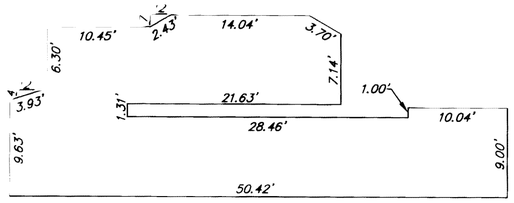

SECTION K–K

= UPPER LEVEL LIMIT AT POINT SHOWN (LOWER LIMIT OF LEVEL+X)

XXX = LOWER LIMIT OF LEVEL–X

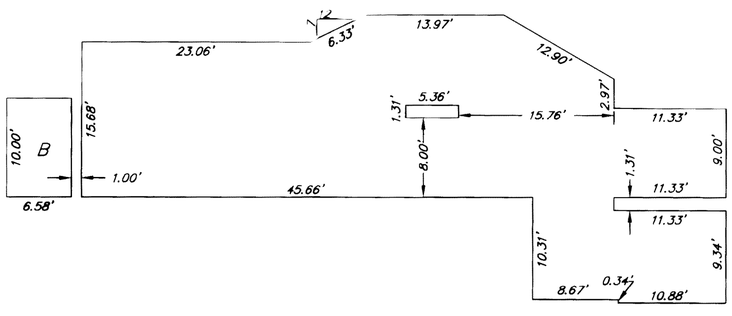

SECTION L–L

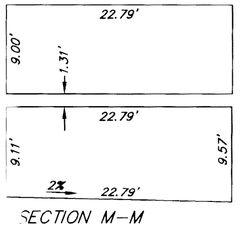

SECTION M–M

UNIT PLAN TYPE 4 – PLANS AND SECTIONS

SCALE: 1"=10'

CONDOMINIUM PLAN FOR

THE LODGES AT SNOWCREEK PHASE I

TOWN OF MAMMOTH LAKES, MONO COUNTY, CALIFORNIA

BEING A SUBDIVISION OF LOT 1 OF TRACT NO. 36-194A PER MAP RECORDED IN BOOK 10 OF TRACT MAPS, AT PAGES 71 THROUGH 118

triad/holmes assoc.

SHEET 6 OF 8