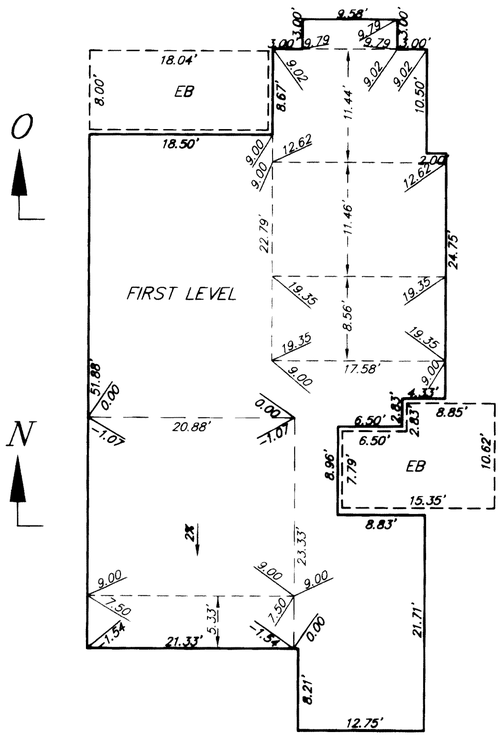

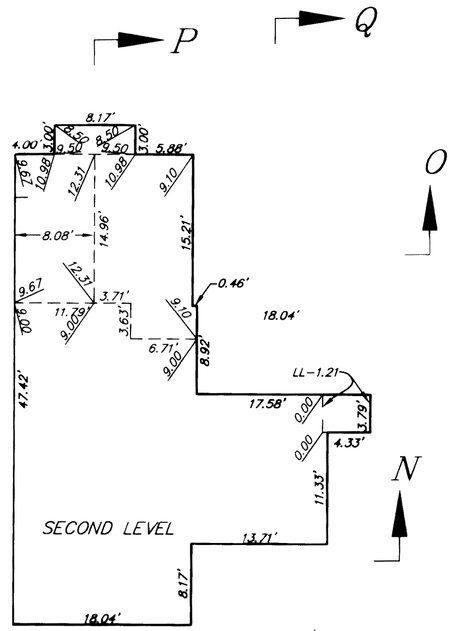

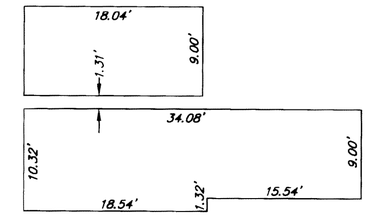

SECTION N–N

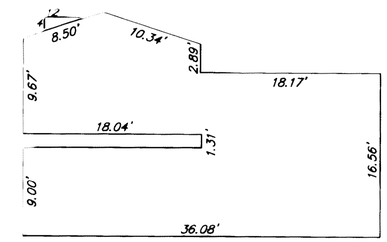

SECTION O–O

X.XX = UPPER LEVEL LIMIT AT POINT SHOWN (LOWER LIMIT OF LEVEL+X)

X.XX = LOWER LIMIT OF LEVEL–X

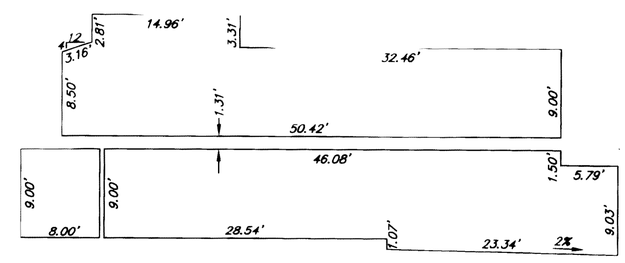

SECTION P–P

FIRST LEVEL ELEVATION LIMITS

UNIT	LOWER*	UPPER*
1185	7885.74	7894.74
1187	7883.94	7892.94
1188	7883.34	7892.34

*EXCEPT AS SHOWN ABOVE

SECOND LEVEL ELEVATION LIMITS

UNIT	LOWER*	UPPER*
1185	7896.05	7905.05
1187	7893.17	7903.17
1188	7892.77	7902.77

*EXCEPT AS SHOWN ABOVE

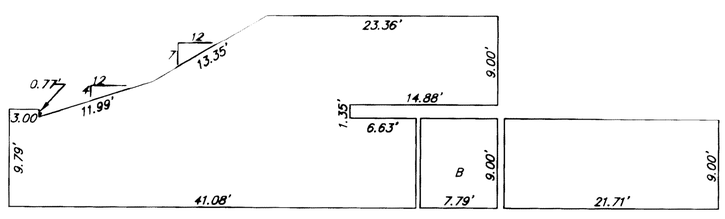

SECTION Q–Q

UNIT PLAN TYPE 5 – PLANS AND SECTIONS

SCALE: 1"=10'

CONDOMINIUM PLAN FOR

THE LODGES AT SNOWCREEK PHASE I

TOWN OF MAMMOTH LAKES, MONO COUNTY, CALIFORNIA

BEING A SUBDIVISION OF LOT 1 OF TRACT NO. 36-194A PER MAP RECORDED IN BOOK 10 OF TRACT MAPS, AT PAGES 71 THROUGH 71B

triad/holmes assoc.

C:\Land Projects 2004\1849-snowcreek-VI\dwg\SNOWCREEK-VI-Condo Phl.dwg, 4/15/2004 12:33:22 PM, Jonathan Pitt