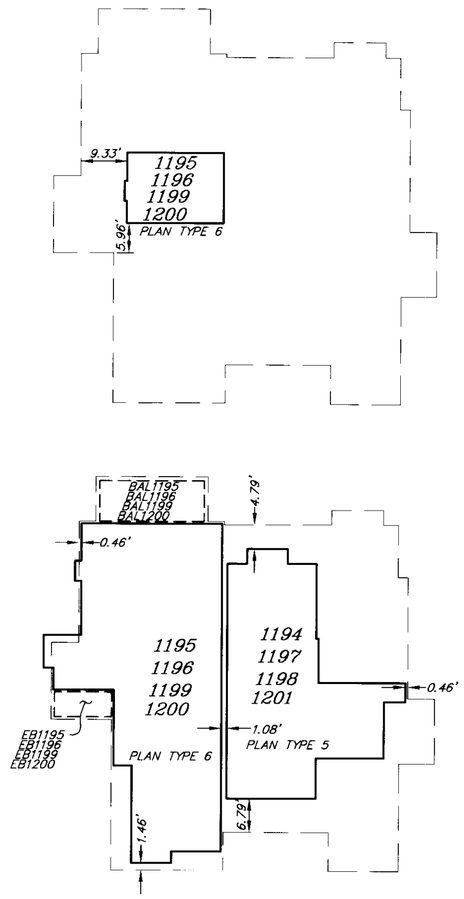

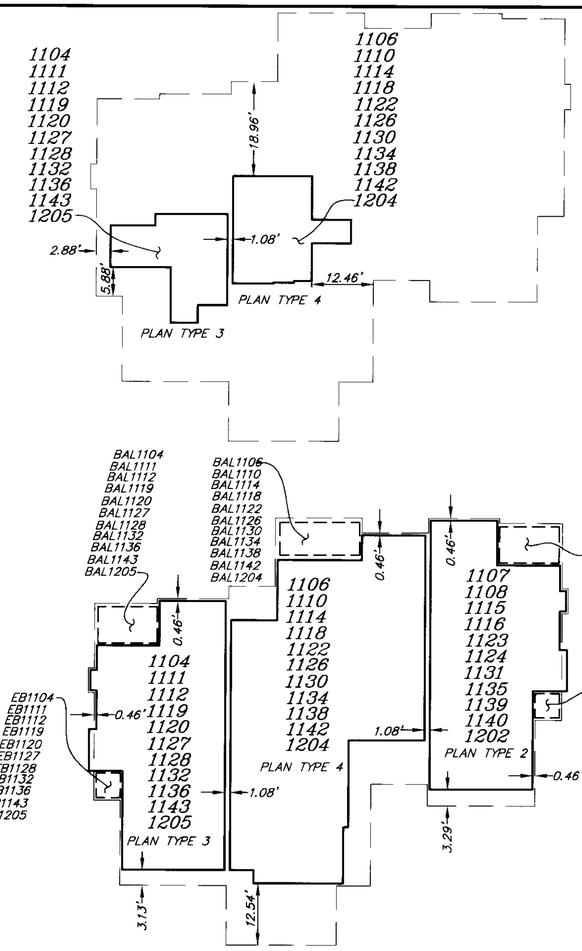

NOTES: SEE SITE PLAN ON SHEET 2 FOR BUILDING ALIGNMENTS AND LOCATIONS

BUILDINGS 2, 4, 6, 8, 9, 10, 30, AND 32, AND THE UNITS THEREIN ARE REVERSE PLAN TYPES.

SEE SHEETS 5 THROUGH 9 FOR UNIT TYPE PLANS AND FOR UPPER AND LOWER LIMIT ELEVATION DATA OF THE UNITS.

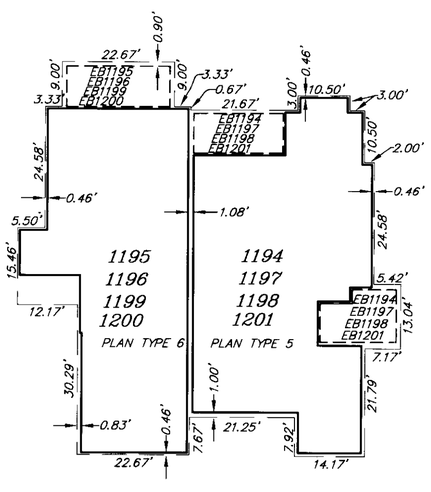

BUILDING TYPE "A"
SCALE: 1"=20'

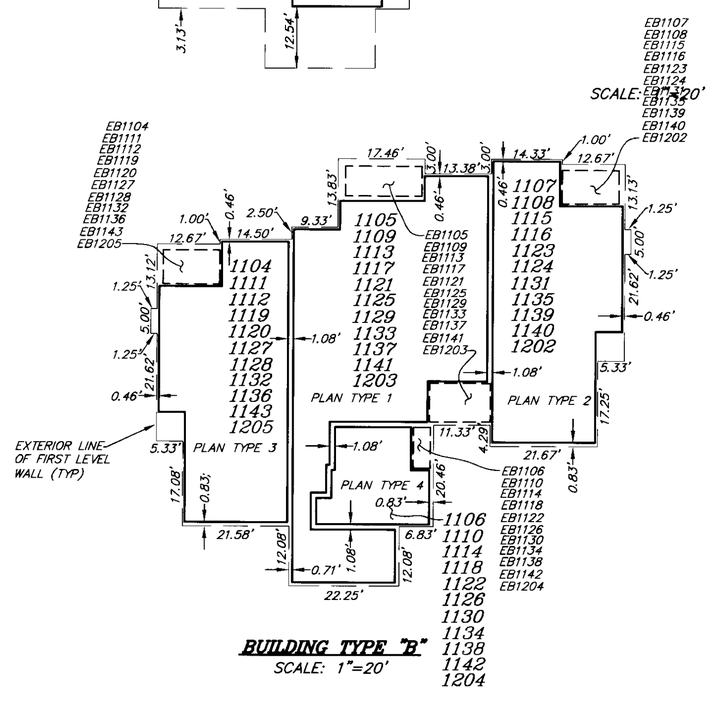

BUILDING TYPE "B"
SCALE: 1"=20'

CONDOMINIUM PLAN FOR

THE LODGES AT SNOWCREEK PHASE II

TOWN OF MAMMOTH LAKES, MONO COUNTY, CALIFORNIA

BEING A SUBDIVISION OF LOT 1 OF TRACT NO. 36-194B PER MAP RECORDED IN BOOK 10 OF TRACT MAPS, AT PAGES 76 THROUGH 76A

triad/holmes assoc.

C:\Land Projects 2004\1849-snowcreek-VI\dwg\SNOWCREEK-VI-Condo PhII.dwg, 7/20/2004 1:11:10 PM, Jonathan Pitt