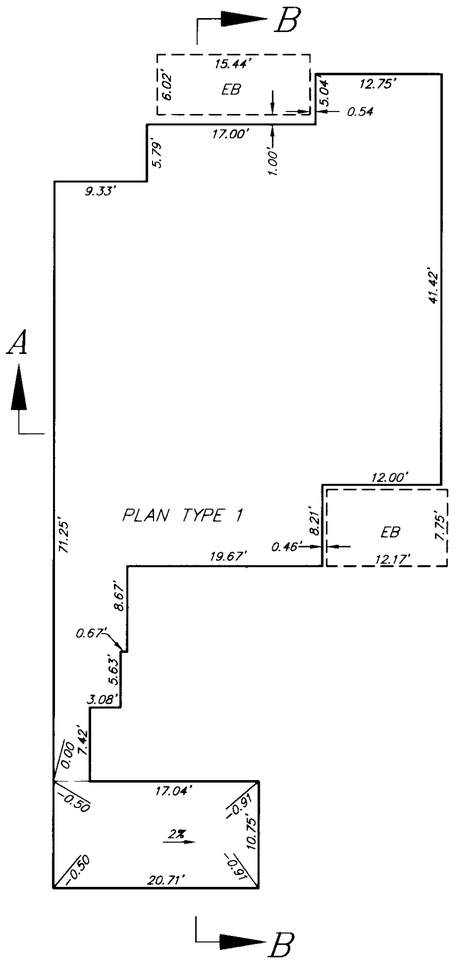

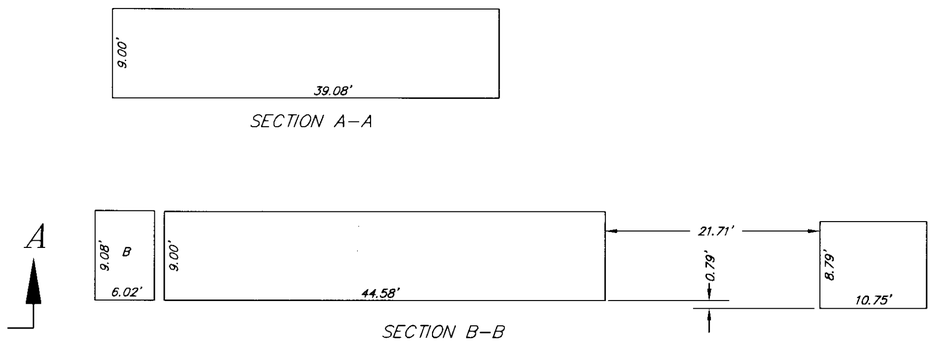

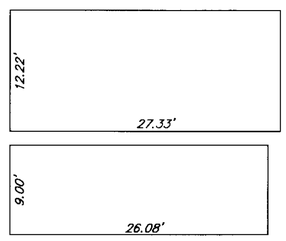

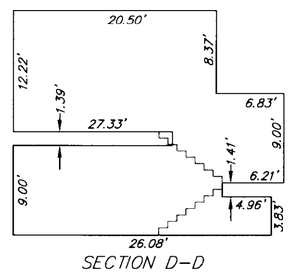

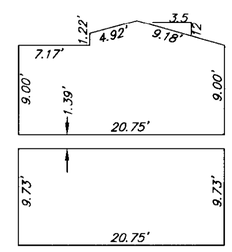

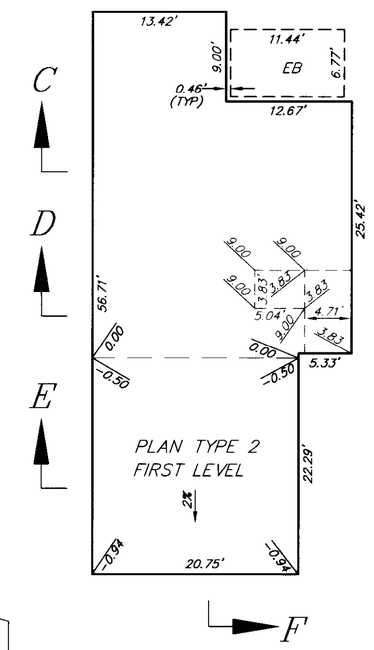

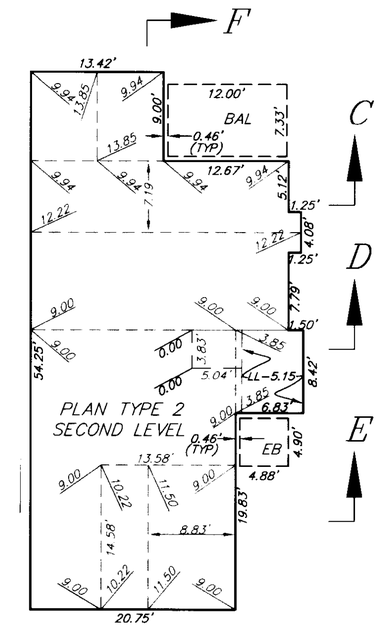

FIRST LEVEL ELEVATION LIMITS

UNIT	LOWER*	UPPER*
1107	7887.70	7896.70
1108	7887.10	7896.10
1115	7887.10	7896.10
1116	7888.10	7897.10
1123	7888.60	7897.60
1124	7886.30	7895.30
1131	7883.30	7892.30
1135	7883.60	7892.60
1139	7882.40	7891.40
1140	7882.60	7891.60
1202	7882.70	7891.70

*EXCEPT AS SHOWN ABOVE

SECOND LEVEL ELEVATION LIMITS

UNIT	LOWER*	UPPER*
1107	7898.09	7907.09
1108	7897.49	7906.49
1115	7897.49	7906.49
1116	7898.49	7907.49
1123	7898.99	7907.99
1124	7896.69	7905.69
1131	7893.69	7902.69
1135	7893.99	7902.99
1139	7892.79	7901.79
1140	7892.99	7901.99
1202	7893.09	7902.09

*EXCEPT AS SHOWN ABOVE

FIRST LEVEL ELEVATION LIMITS

UNIT	LOWER*	UPPER
1105	7887.70	7896.70
1109	7887.10	7896.10
1113	7887.10	7896.10
1117	7888.10	7897.10
1121	7888.60	7897.60
1125	7886.30	7895.30
1129	7883.30	7892.30
1133	7883.60	7892.60
1137	7882.40	7891.40
1141	7882.60	7891.60
1203	7882.70	7891.70

*EXCEPT AS SHOWN ABOVE

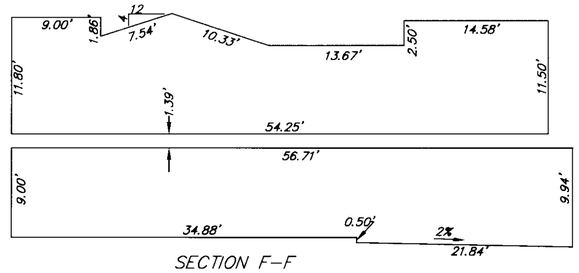

SECTION F-F

XXX = UPPER LEVEL LIMIT AT POINT SHOWN (LOWER LIMIT OF LEVEL+X)

XXX = LOWER LIMIT OF LEVEL-X

UNIT PLAN TYPES 1 AND 2 - PLANS AND SECTIONS

SCALE: 1"=10'

CONDOMINIUM PLAN FOR

THE LODGES AT SNOWCREEK PHASE II

TOWN OF MAMMOTH LAKES, MONO COUNTY, CALIFORNIA

BEING A SUBDIVISION OF LOT 1 OF TRACT NO. 36-194B PER MAP RECORDED IN BOOK 10 OF TRACT MAPS, AT PAGES 76 THROUGH 76A

triad/holmes assoc.

SHEET 5 OF 9

C:\Land Projects 2004\1849-snowcreek-VI\dwg\SNOWCREEK-VI-Condo PhII.dwg, 7/20/2004 1:07:32 PM, Jonathan Pitt