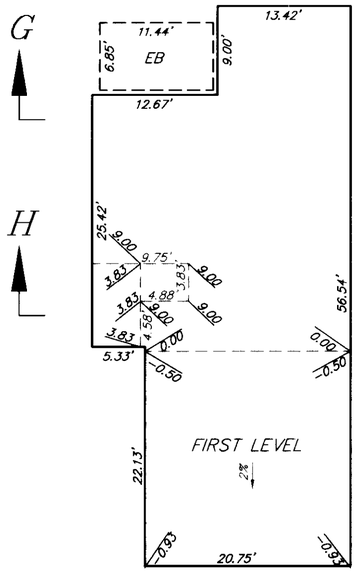

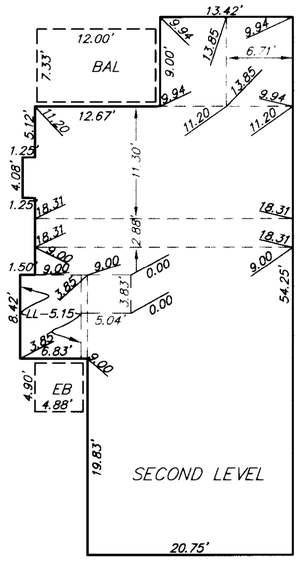

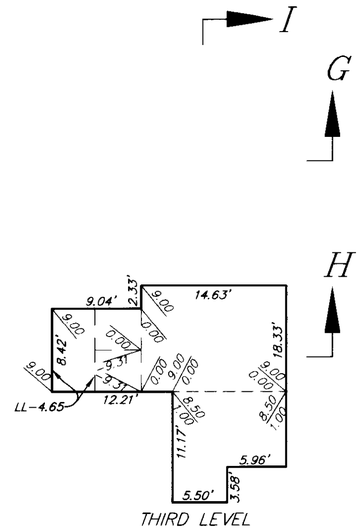

FIRST LEVEL ELEVATION LIMITS

UNIT	LOWER*	UPPER*
1104	7887.70	7896.70
1111	7887.10	7896.10
1112	7887.10	7896.10
1119	7888.10	7897.10
1120	7888.60	7897.60
1127	7886.30	7895.30
1128	7883.30	7892.30
1132	7883.60	7892.60
1136	7882.40	7891.40
1143	7882.60	7891.60
1205	7882.70	7891.70

*EXCEPT AS SHOWN ABOVE

SECOND LEVEL ELEVATION LIMITS

UNIT	LOWER*	UPPER*
1104	7898.09	7907.09
1111	7897.49	7906.49
1112	7897.49	7906.49
1119	7898.49	7907.49
1120	7898.99	7907.99
1127	7896.69	7905.69
1128	7893.69	7902.69
1132	7893.99	7902.99
1136	7892.79	7901.79
1143	7892.99	7901.99
1205	7893.09	7902.09

*EXCEPT AS SHOWN ABOVE

THIRD LEVEL ELEVATION LIMITS

UNIT	LOWER*	UPPER*
1104	7908.40	7917.40
1111	7907.80	7916.80
1112	7907.80	7916.80
1119	7908.80	7917.80
1120	7909.30	7918.30
1127	7907.00	7916.00
1128	7904.00	7913.00
1132	7904.30	7913.30
1136	7903.10	7912.10
1143	7903.30	7912.30
1205	7903.40	7912.40

*EXCEPT AS SHOWN ABOVE

XXX = UPPER LEVEL LIMIT AT POINT SHOWN (LOWER LIMIT OF LEVEL+X)

XXX = LOWER LIMIT OF LEVEL + X

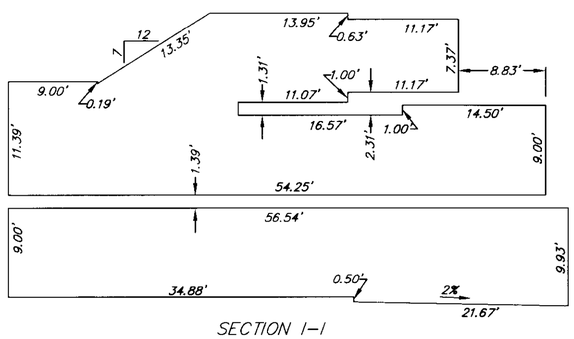

SECTION I–I

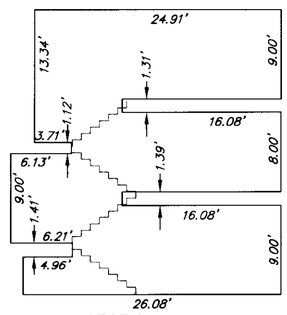

SECTION H–H

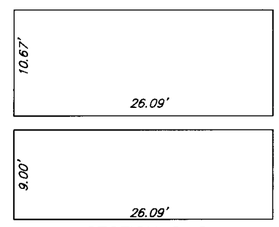

SECTION G–G

UNIT PLAN TYPE 3 – PLANS AND SECTIONS

SCALE: 1"=10'

CONDOMINIUM PLAN FOR

THE LODGES AT SNOWCREEK PHASE II

TOWN OF MAMMOTH LAKES, MONO COUNTY, CALIFORNIA

BEING A SUBDIVISION OF LOT 1 OF TRACT NO. 36-194B PER MAP RECORDED IN BOOK 10 OF TRACT MAPS, AT PAGES 76 THROUGH 76B

triad/holmes assoc.

C:\Land Projects 2004\1849-snowcreek-VI\dwg\SNOWCREEK-VI-Condo PhII.dwg, 7/20/2004 1:14:54 PM, Jonathan Pitt