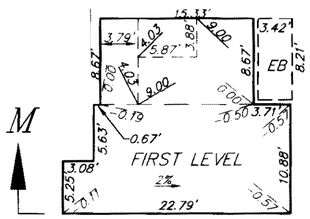


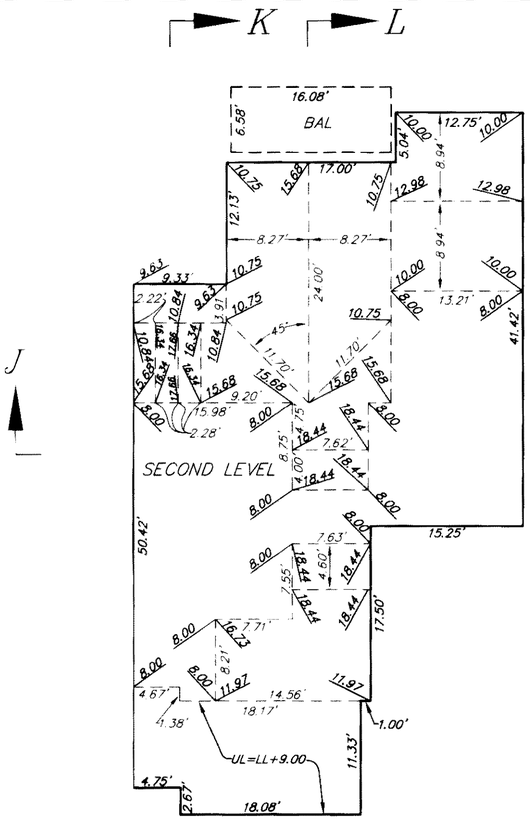


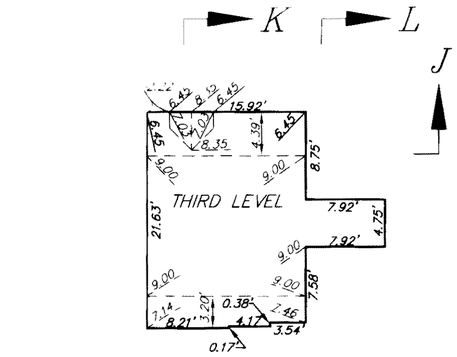


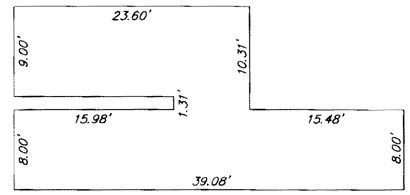


SECTION J–J

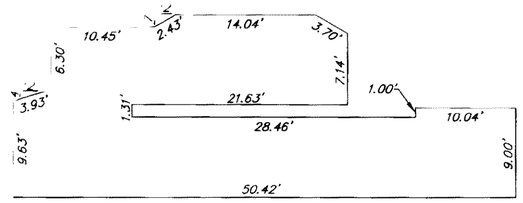


SECTION K–K

FIRST LEVEL ELEVATION LIMITS

| UNIT | LOWER* | UPPER* |
|---|---|---|
| 1106 | 7887.70 | 7896.70 |
| 1110 | 7887.10 | 7896.10 |
| 1114 | 7887.10 | 7896.10 |
| 1118 | 7888.10 | 7897.10 |
| 1122 | 7888.60 | 7897.60 |
| 1126 | 7886.30 | 7895.30 |
| 1130 | 7883.30 | 7892.30 |
| 1134 | 7883.60 | 7892.60 |
| 1138 | 7882.40 | 7891.40 |
| 1142 | 7882.60 | 7891.60 |
| 1204 | 7882.70 | 7891.70 |

*EXCEPT AS SHOWN ABOVE

SECOND LEVEL ELEVATION LIMITS

| UNIT | LOWER* | UPPER* |
|---|---|---|
| 1106 | 7898.09 | 7907.09 |
| 1110 | 7897.49 | 7906.49 |
| 1114 | 7897.49 | 7906.49 |
| 1118 | 7898.49 | 7907.49 |
| 1122 | 7898.99 | 7907.99 |
| 1126 | 7896.69 | 7905.69 |
| 1130 | 7893.69 | 7902.69 |
| 1134 | 7893.99 | 7902.99 |
| 1138 | 7892.79 | 7901.79 |
| 1142 | 7892.99 | 7901.99 |
| 1204 | 7893.09 | 7902.09 |

*EXCEPT AS SHOWN ABOVE

THIRD LEVEL ELEVATION LIMITS

| UNIT | LOWER* | UPPER* |
|---|---|---|
| 1106 | 7908.40 | 7917.40 |
| 1110 | 7907.80 | 7916.80 |
| 1114 | 7907.80 | 7916.80 |
| 1118 | 7908.80 | 7917.80 |
| 1122 | 7909.30 | 7918.30 |
| 1126 | 7907.00 | 7916.00 |
| 1130 | 7904.00 | 7913.00 |
| 1134 | 7904.30 | 7913.30 |
| 1138 | 7903.10 | 7912.10 |
| 1142 | 7903.30 | 7912.30 |
| 1204 | 7903.40 | 7912.40 |

*EXCEPT AS SHOWN ABOVE

X.XX = UPPER LEVEL LIMIT AT POINT SHOWN (LOWER LIMIT OF LEVEL+X)

X.XX = LOWER LIMIT OF LEVEL–X

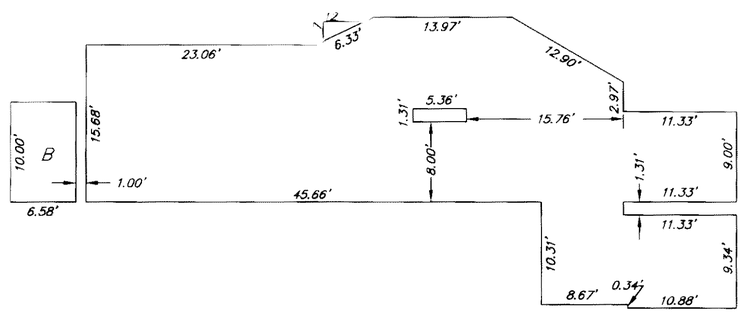


SECTION L–L

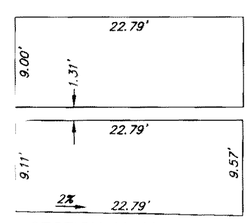


SECTION M–M

**UNIT PLAN TYPE 4 – PLANS AND SECTIONS**

SCALE: 1"=10'

CONDOMINIUM PLAN FOR

# THE LODGES AT SNOWCREEK PHASE II

TOWN OF MAMMOTH LAKES, MONO COUNTY, CALIFORNIA

BEING A SUBDIVISION OF LOT 1 OF TRACT NO. 36-194B PER MAP RECORDED IN BOOK 10 OF TRACT MAPS, AT PAGES 76 THROUGH 76A

triad/holmes assoc.



C:\Land Projects 2004\1849-snowcreek-VI\dwg\SNOWCREEK-VI-Condo PhII.dwg, 7/20/2004 1:17:00 PM, Jonathan Pitt