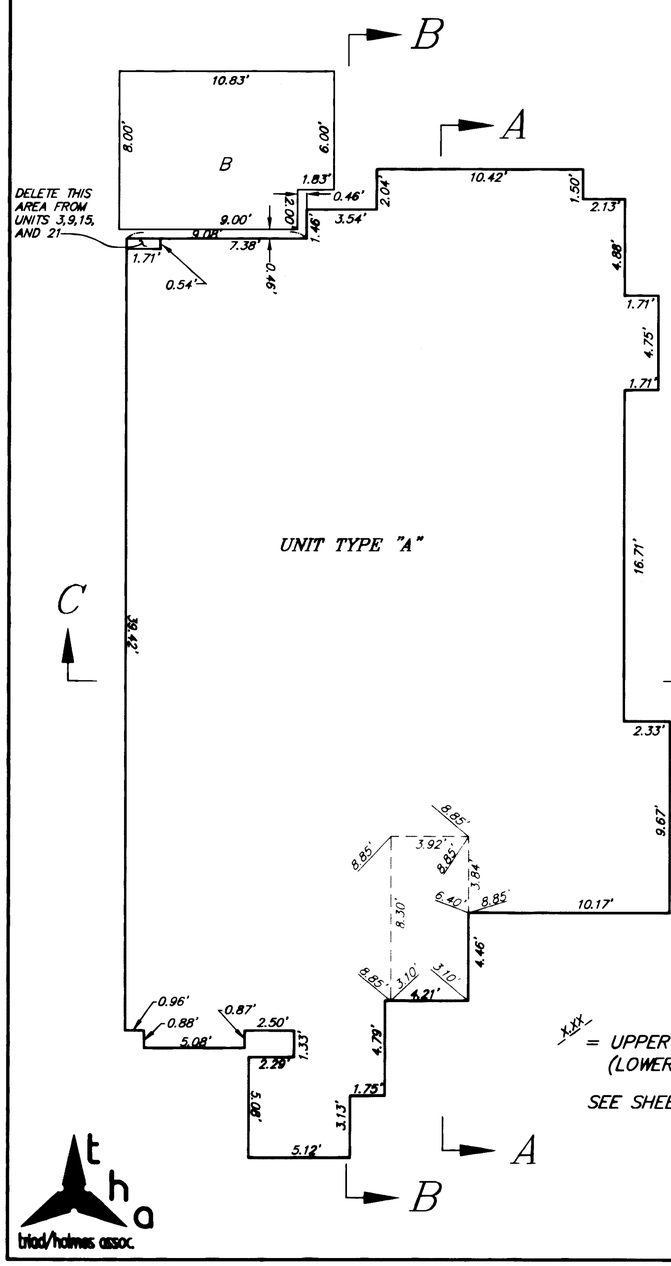

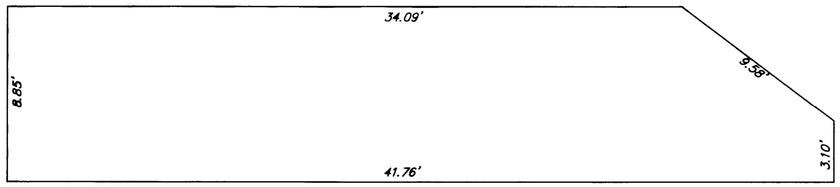

SECTIONS A–A AND D–D

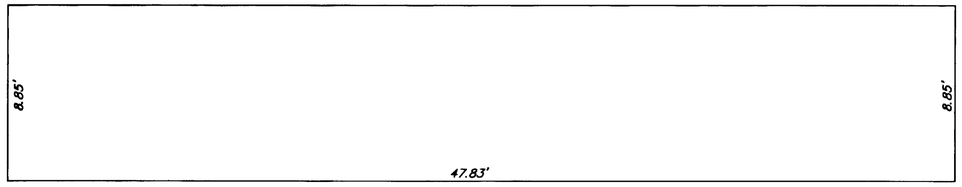

SECTIONS B–B AND E–E



SECTION C–C

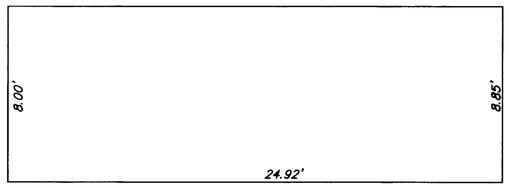

SECTION F–F

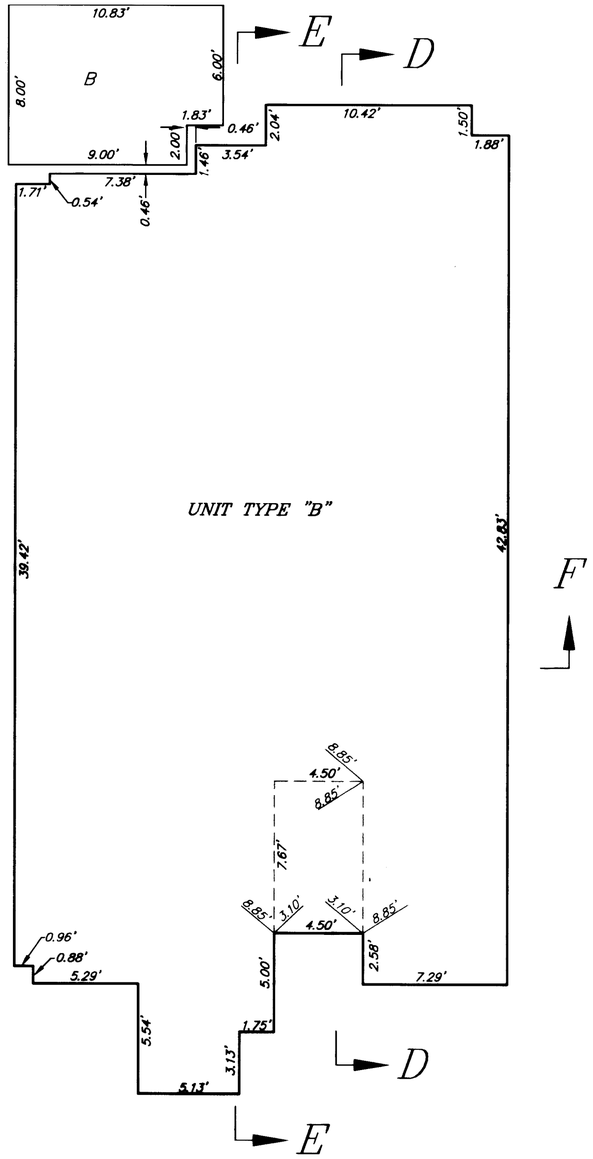

X.XX = UPPER LEVEL LIMIT AT POINT SHOWN (LOWER LIMIT OF LEVEL+X)

SEE SHEET 3 FOR LOWER LIMIT ELEVATIONS

UNIT TYPES "A" AND "B"
FLOOR PLANS AND SECTIONS
SCALE 1"=5'

CONDOMINIUM PLAN FOR
SOLSTICE AT SIERRA STAR PHASE I

TOWN OF MAMMOTH LAKES, MONO COUNTY, CALIFORNIA

BEING A SUBDIVISION OF LOT 1 OF TRACT NO. 36-212A PER MAP RECORDED IN BOOK 10 OF TRACT MAPS, AT PAGES 72 THROUGH 78

triad/holmes assoc.

C:\Land Projects 2004\1757\FW-16-condo-Phl.dwg, 9/24/2004 9:53:11 AM, Jonathan Pitt