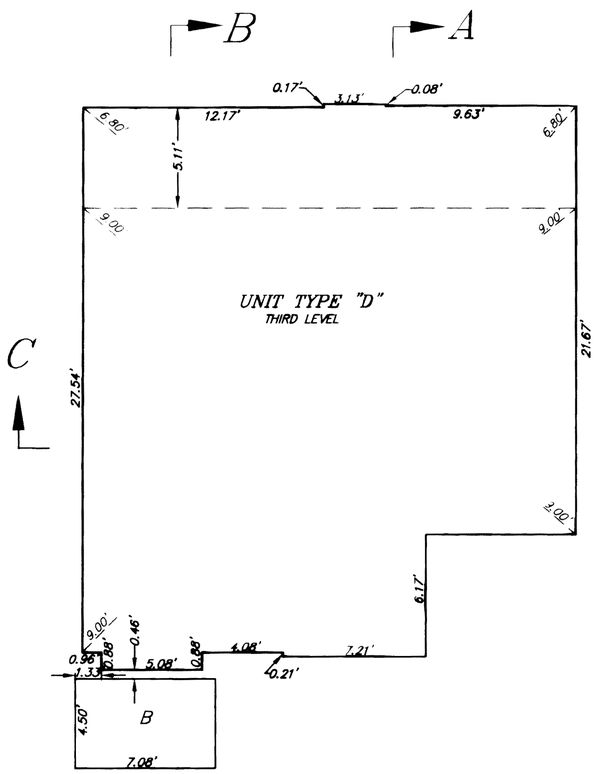

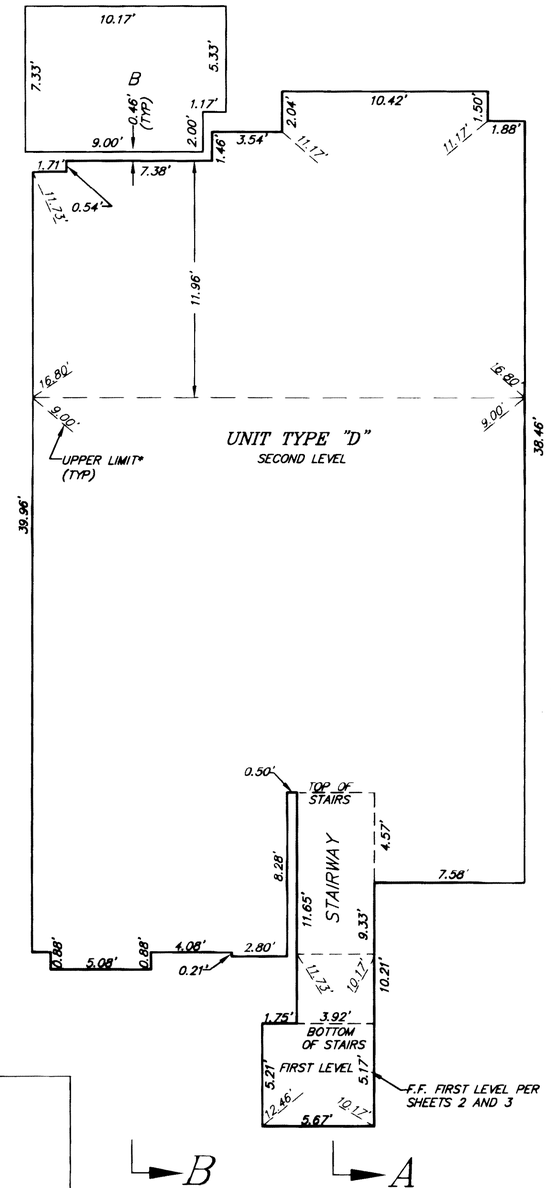

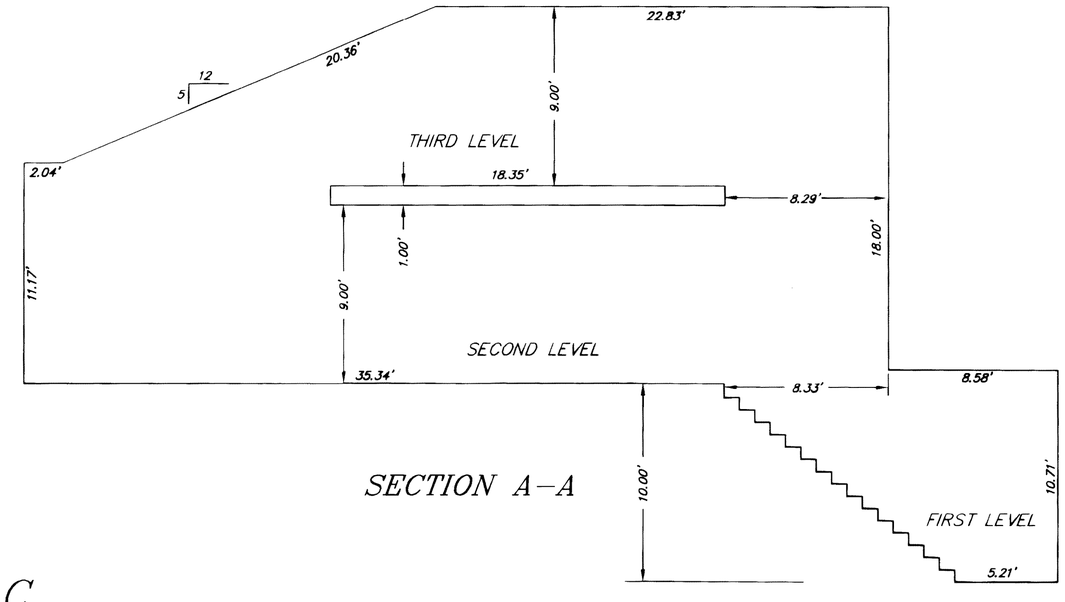

SECTION A–A

C

-X.XX- = UPPER LEVEL LIMIT AT POINT SHOWN (LOWER LIMIT OF LEVEL+X)

SEE SHEET 3 FOR LOWER LIMIT ELEVATIONS

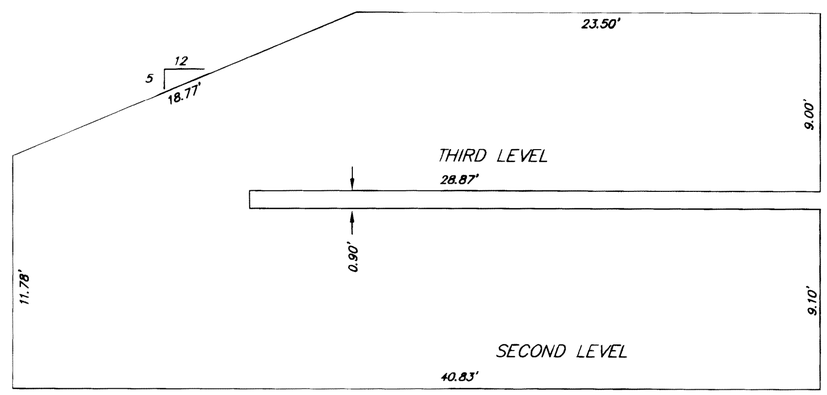

SECTION B–B

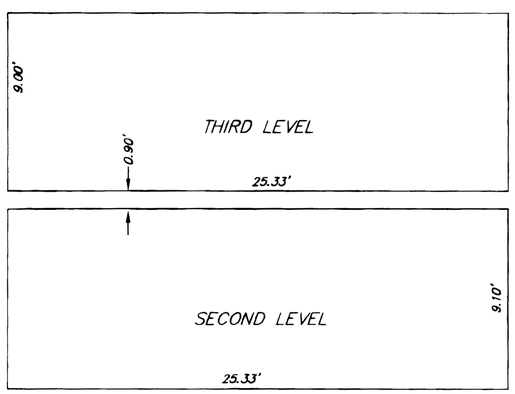

SECTION C–C

UNIT TYPE "D" FLOOR PLANS AND SECTIONS

SCALE 1"=5'

triad/holmes assoc.

CONDOMINIUM PLAN FOR

SOLSTICE AT SIERRA STAR PHASE I

TOWN OF MAMMOTH LAKES, MONO COUNTY, CALIFORNIA

BEING A SUBDIVISION OF LOT 1 OF TRACT NO. 36-212A PER MAP RECORDED IN BOOK 10 OF TRACT MAPS, AT PAGES 18 THROUGH 19

C:\Land Projects 2004\1757\FW-16-condo-Phl.dwg, 9/24/2004 9:48:31 AM, Jonathan Pitt