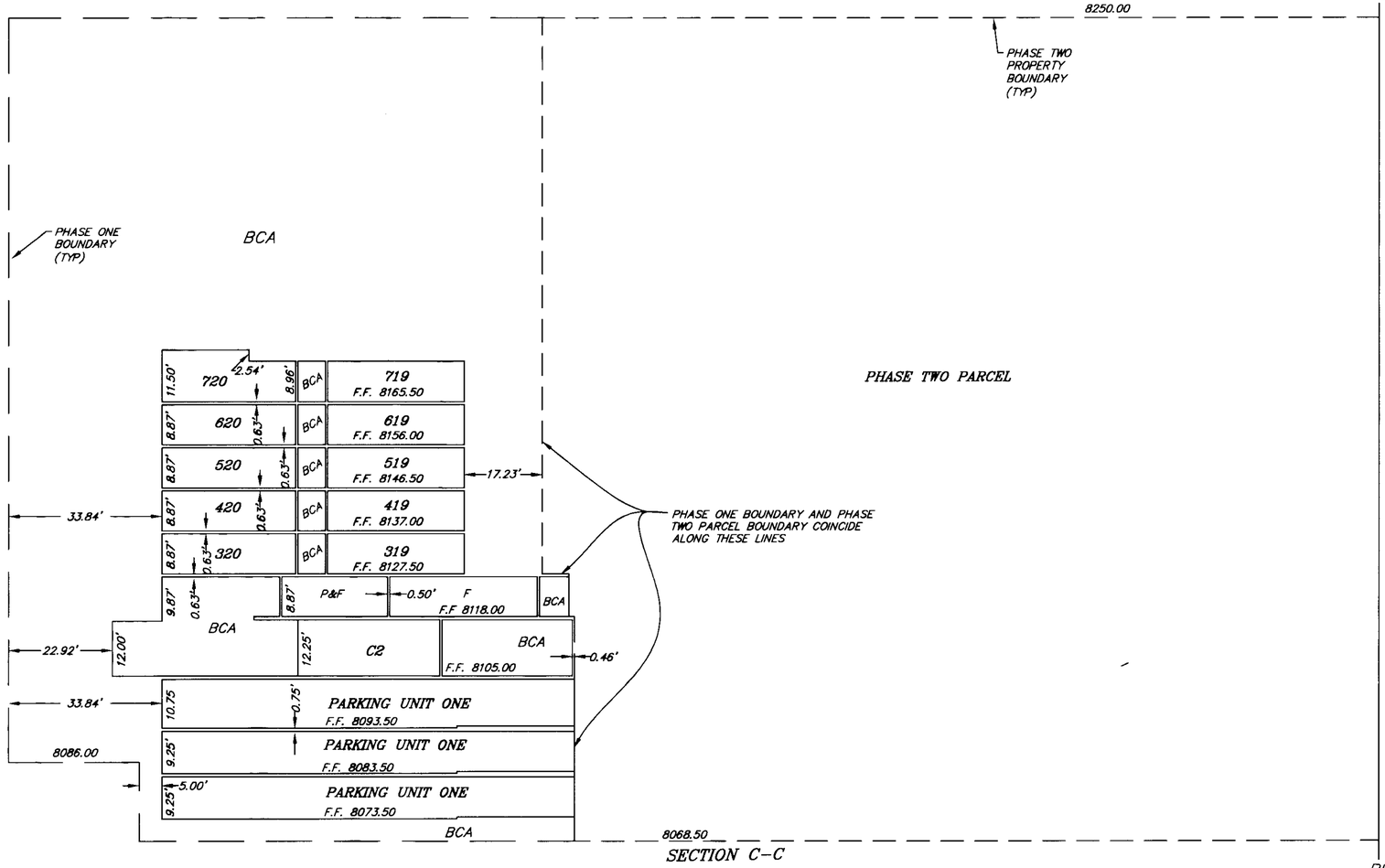

SECTION C–C

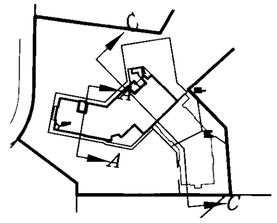

KEY MAP
N.T.S.

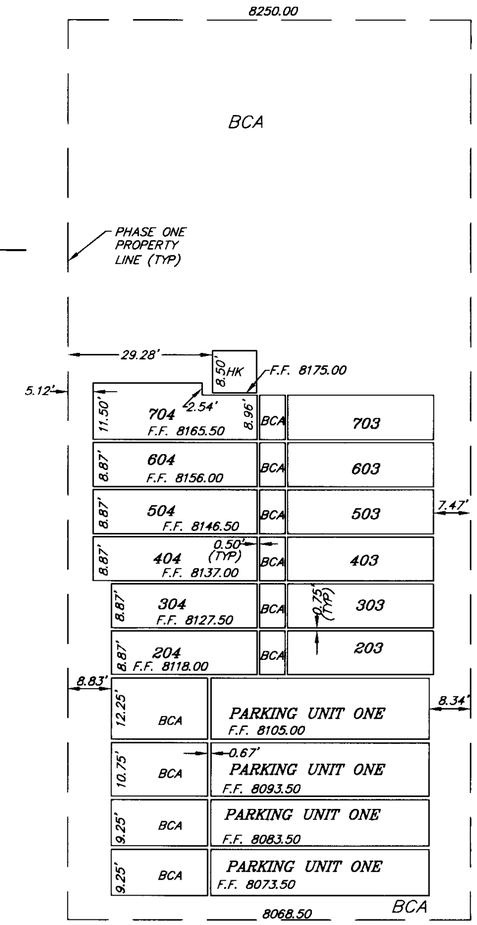

SECTION A–A

SECTIONS A–A AND C–C
SCALE: 1" = 20'

NOTES: SEE SHEETS 2 THROUGH 11 FOR DIMENSIONS NOT SHOWN HEREON

F.F.= FINISHED FLOOR ELEVATION

XXXX.XX = BOUNDARY ELEVATION WHERE SHOWN

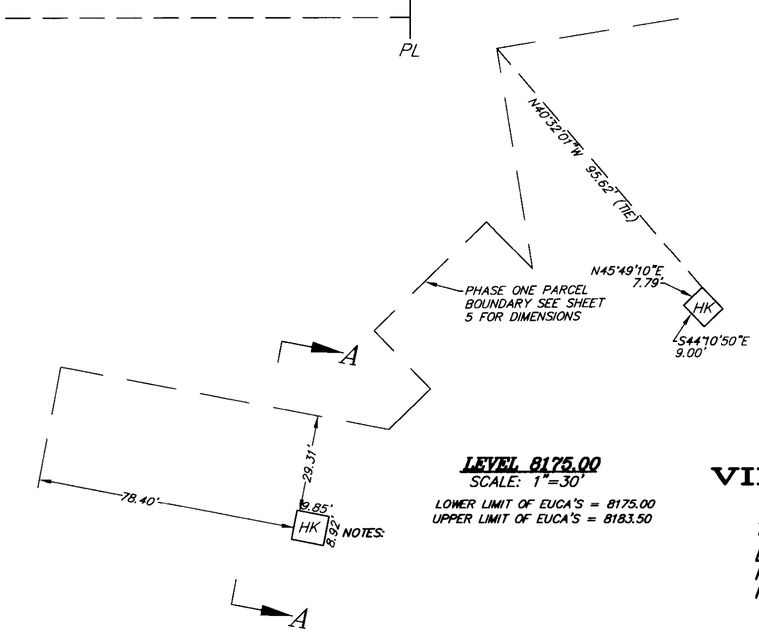

LEVEL 8175.00
SCALE: 1"=30'

LOWER LIMIT OF EUCA'S = 8175.00
UPPER LIMIT OF EUCA'S = 8183.50

NOTES:

CONDOMINIUM PLAN FOR

MONACHE AT THE VILLAGE AT MAMMOTH PHASE I

TOWN OF MAMMOTH LAKES, MONO COUNTY, CALIFORNIA

BEING A SUBDIVISION OF LOT 1 OF TRACT NO. 36–210 PER MAP RECORDED IN BOOK 10 OF TRACT MAPS, AT PAGES 89 THROUGH 89A

triad/holmes assoc.

C:\Land Projects 2004\1904\Westin-Condo.dwg, 5/24/2005 9:49:14 AM, Jonathan Pitt