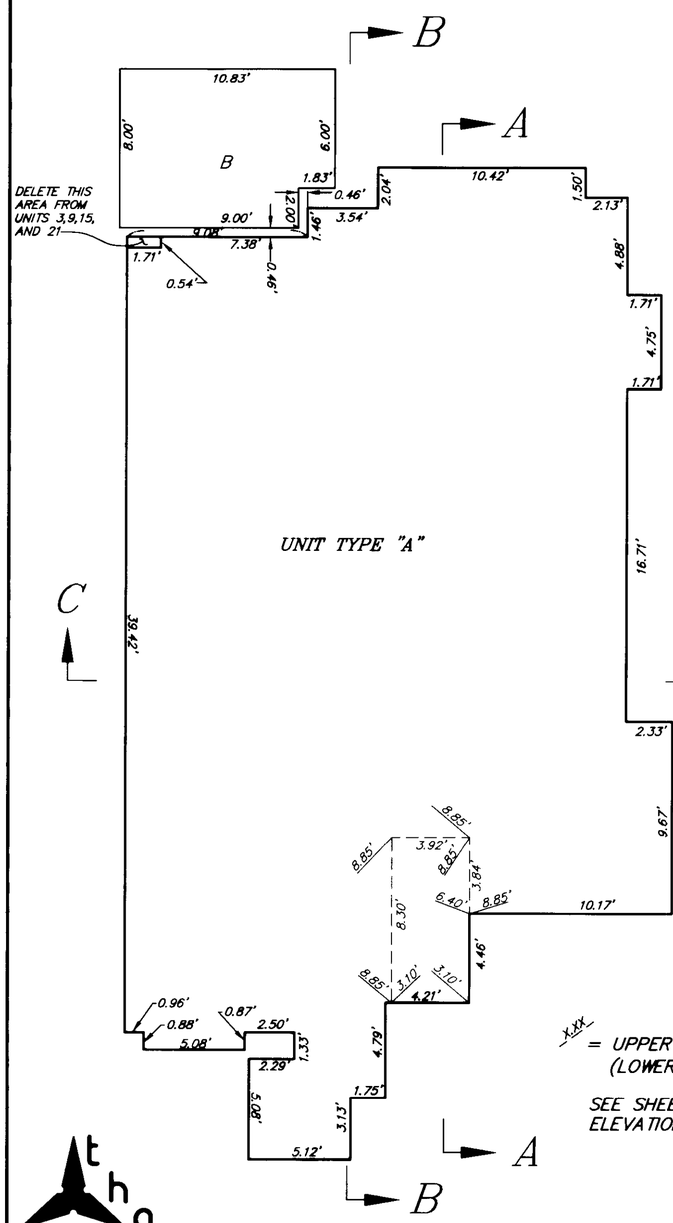

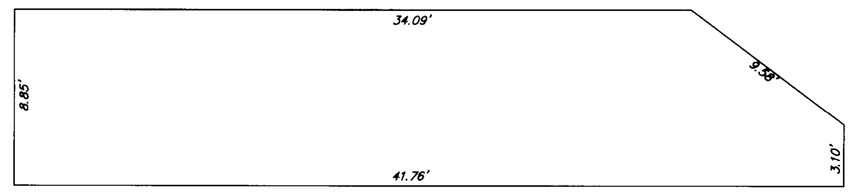

SECTIONS A–A AND D–D

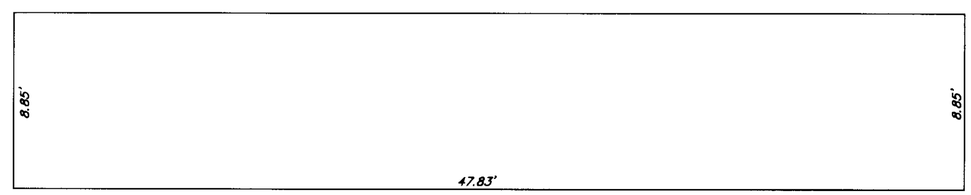

SECTIONS B–B AND E–E



SECTION C–C

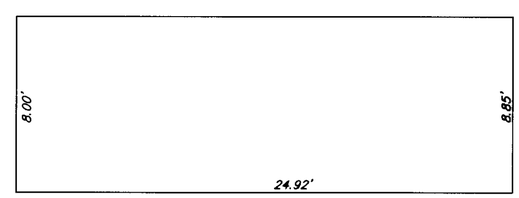

SECTION F–F

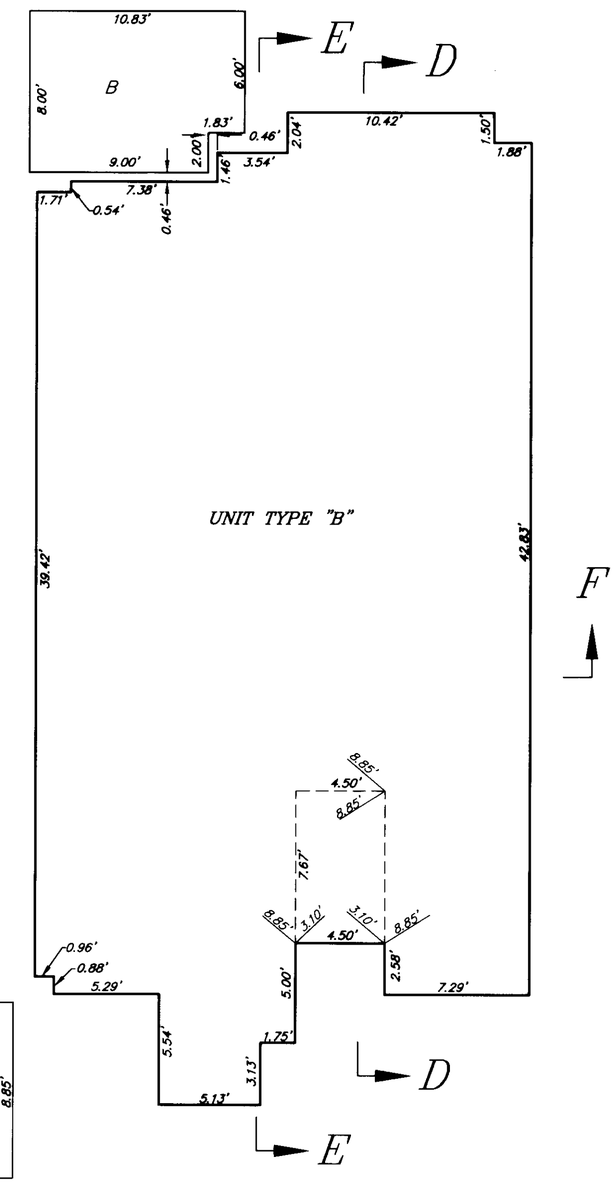

X.XX = UPPER LEVEL LIMIT AT POINT SHOWN (LOWER LIMIT OF LEVEL+X)

SEE SHEETS 3 AND 4 FOR LOWER LIMIT ELEVATIONS

UNIT TYPES "A" AND "B"
FLOOR PLANS AND SECTIONS
SCALE 1"=5'

CONDOMINIUM PLAN FOR
SOLSTICE AT SIERRA STAR PHASE II

TOWN OF MAMMOTH LAKES, MONO COUNTY, CALIFORNIA

BEING A SUBDIVISION OF LOT 1 OF TRACT NO. 36-212B PER MAP RECORDED IN BOOK ___ OF TRACT MAPS, AT PAGES ___ THROUGH ___.

triad/holmes assoc.