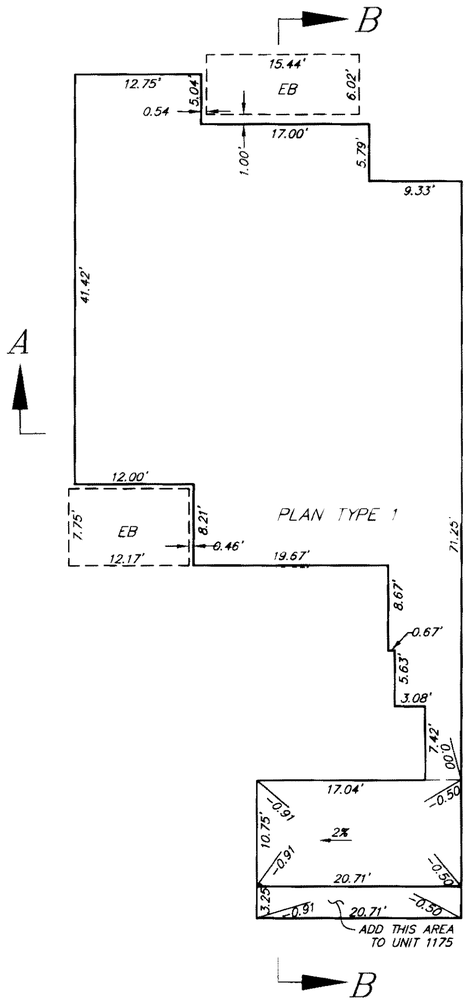

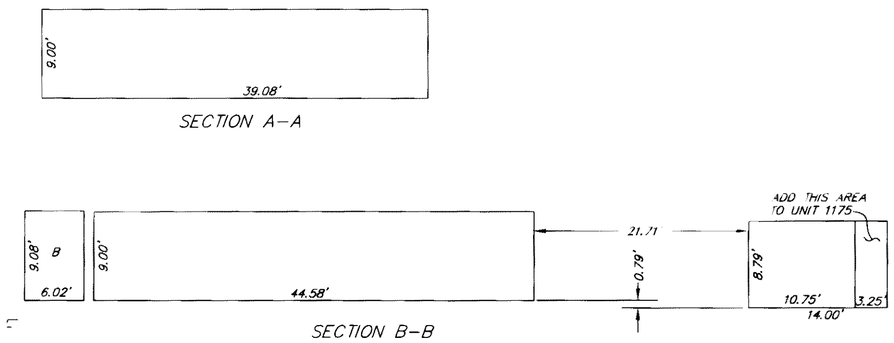

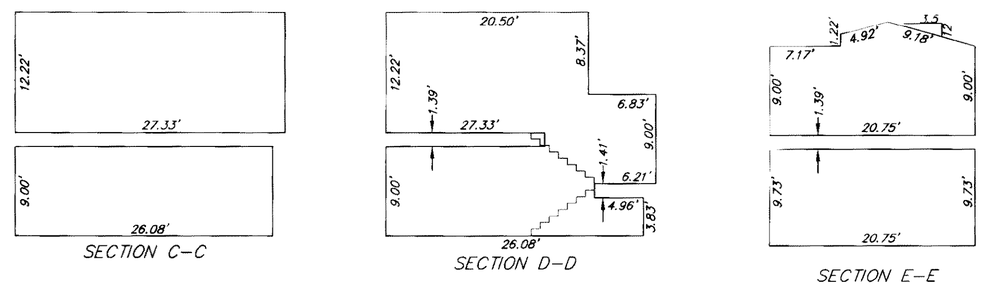

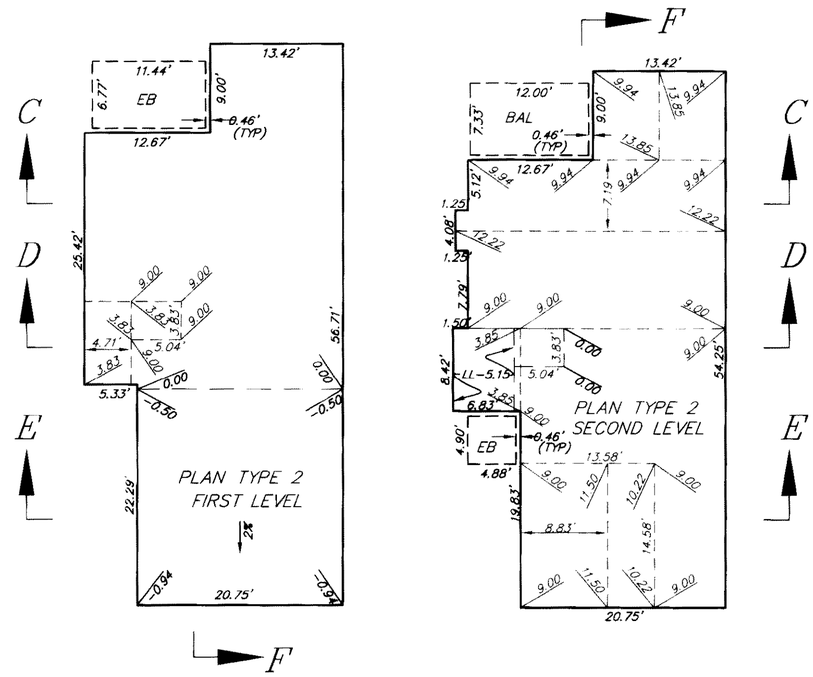

FIRST LEVEL ELEVATION LIMITS

UNIT	LOWER*	UPPER*
1163	7888.90	7897.90
1164	7889.80	7898.80
1174	7889.00	7898.00

*EXCEPT AS SHOWN ABOVE

SECOND LEVEL ELEVATION LIMITS

UNIT	LOWER*	UPPER*
1163	7899.29	7908.29
1164	7900.19	7909.19
1174	7899.39	7908.19

*EXCEPT AS SHOWN ABOVE

FIRST LEVEL ELEVATION LIMITS

UNIT	LOWER*	UPPER
1161	7888.90	7897.90
1165	7889.80	7898.80
1175	7889.00	7898.00

*EXCEPT AS SHOWN ABOVE

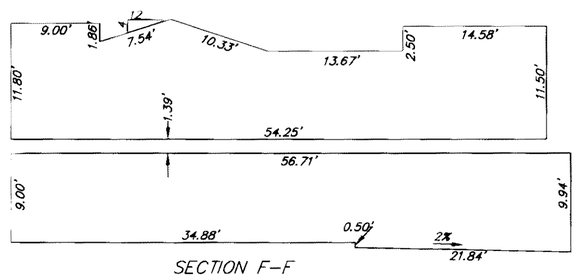

NOTES:

1.11 = UPPER LEVEL LIMIT AT POINT SHOWN (LOWER LIMIT OF LEVEL+X)

X.XX = LOWER LIMIT OF LEVEL–X

UNITS 1174 AND 1175 ARE MIRROR IMAGES

UNIT PLAN TYPES 1 AND 2 – PLANS AND SECTIONS

SCALE: 1"=10'

CONDOMINIUM PLAN FOR

THE LODGES AT SNOWCREEK PHASE III

TOWN OF MAMMOTH LAKES, MONO COUNTY, CALIFORNIA

BEING A SUBDIVISION OF LOT 1 OF TRACT NO. 36–194C PER MAP RECORDED IN BOOK 10 OF TRACT MAPS, AT PAGES 93 THROUGH 93A

triad/holmes assoc.

C:\Land Projects 2004\1849-snowcreek-VI\dwg\SNOWCREEK-VI-Condo PhIII.dwg, 7/7/2005 5:27:36 AM, Jonathan Pitt