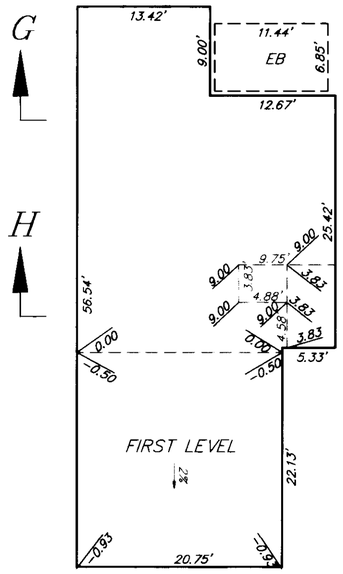


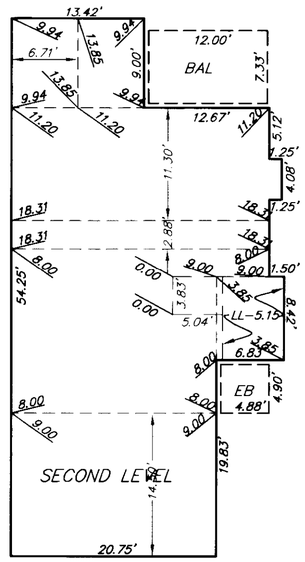


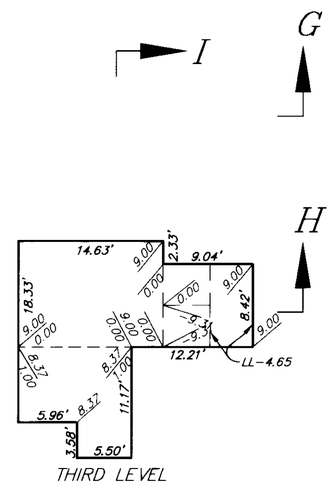


FIRST LEVEL ELEVATION LIMITS

| UNIT | LOWER* | UPPER* |
|---|---|---|
| 1160 | 7888.90 | 7897.90 |
| 1167 | 7889.80 | 7898.80 |
| 1177 | 7889.00 | 7898.00 |

*EXCEPT AS SHOWN ABOVE

SECOND LEVEL ELEVATION LIMITS

| UNIT | LOWER* | UPPER* |
|---|---|---|
| 1160 | 7899.29 | 7908.29 |
| 1167 | 7900.19 | 7909.19 |
| 1177 | 7899.39 | 7908.19 |

*EXCEPT AS SHOWN ABOVE

THIRD LEVEL ELEVATION LIMITS

| UNIT | LOWER* | UPPER* |
|---|---|---|
| 1160 | 7909.60 | 7918.60 |
| 1167 | 7910.50 | 7919.50 |
| 1177 | 7909.50 | 7918.50 |

*EXCEPT AS SHOWN ABOVE

NOTES:

X.XX = UPPER LEVEL LIMIT AT POINT SHOWN (LOWER LIMIT OF LEVEL+X)

X.XX = LOWER LIMIT OF LEVEL + X

UNIT 1177 IS A MIRROR IMAGE

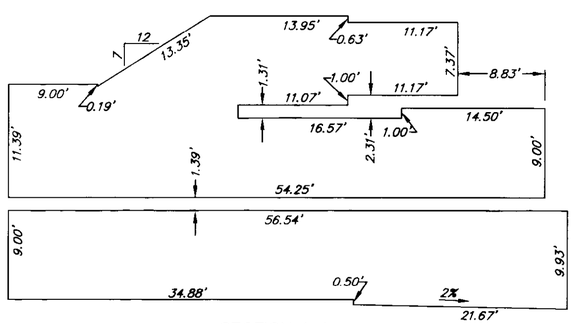


SECTION I–I

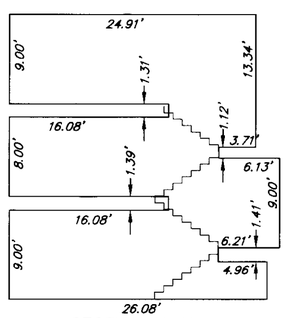


SECTION H–H

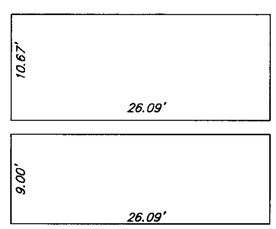


SECTION G–G

**UNIT PLAN TYPE 3 – PLANS AND SECTIONS**

SCALE: 1"=10'

CONDOMINIUM PLAN FOR

# THE LODGES AT SNOWCREEK PHASE III

TOWN OF MAMMOTH LAKES, MONO COUNTY, CALIFORNIA

BEING A SUBDIVISION OF LOT 1 OF TRACT NO. 36-194C PER MAP RECORDED IN BOOK 10 OF TRACT MAPS, AT PAGES 93 THROUGH 98A

triad/holmes assoc.



C:\Land Projects 2004\1849-snowcreek-VI\dwg\SNOWCREEK-VI-Condo PhIII.dwg, 7/7/2005 6:15:03 AM, Jonathan Pitt