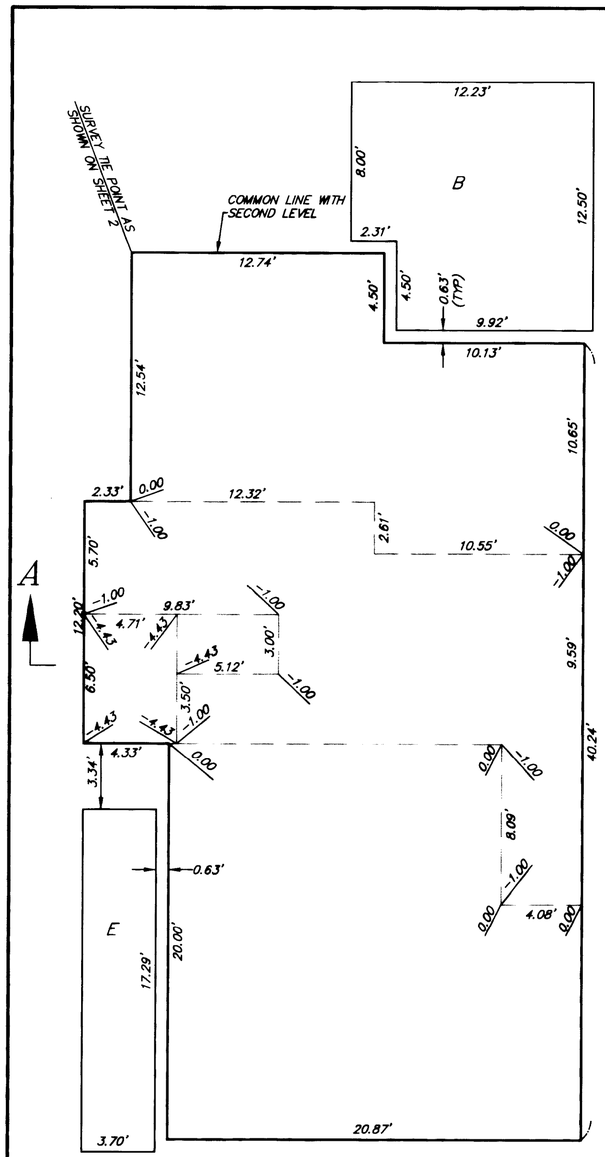

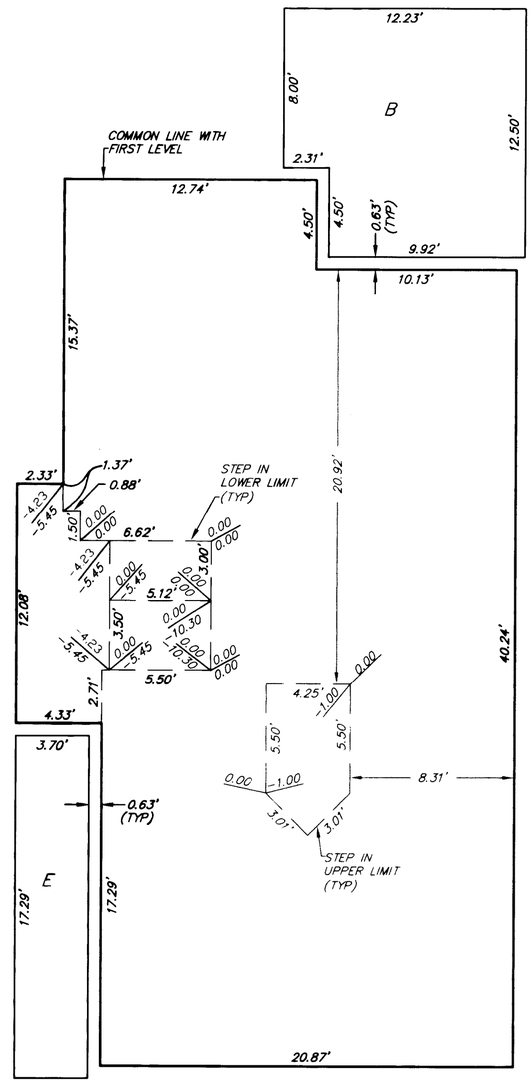

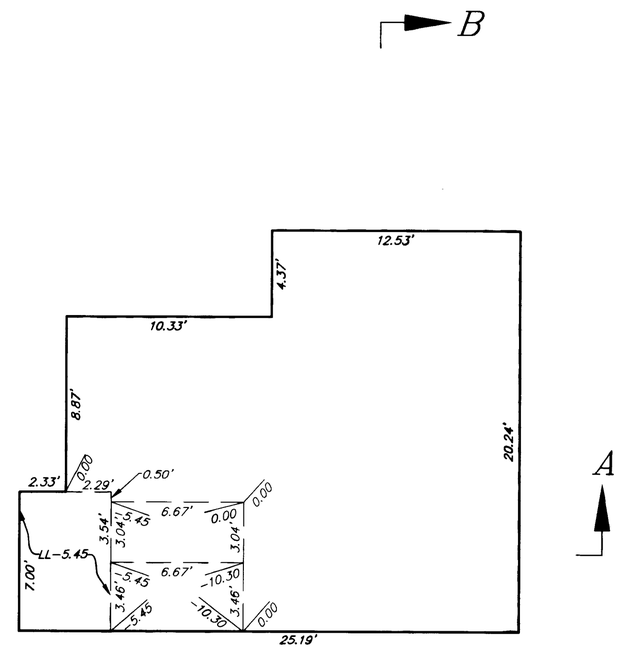

THIRD LEVEL ELEVATION LIMITS

UNIT	LOWER*	UPPER
1 AND 2	8017.01	8026.18
3 AND 6	8012.83	8021.91
7 AND 10	8011.03	8020.11
11 AND 14	8008.18	8017.26
15 AND 18	8008.63	8017.71
19 AND 20	8011.25	8020.33
21 AND 24	8011.10	8020.18
25 AND 28	8008.10	8017.18

*EXCEPT AS SHOWN ABOVE

NOTES: SEE SHEET 3 FOR 1ST LEVEL LOWER LIMITS
SEE SHEET 6 FOR SECTION VIEWS

X.XX = DIFFERENCE IN UPPER LEVEL LIMIT AT POINT SHOWN FROM THAT SHOWN ON ELEVATION LIMIT TABLES

X.XX = DIFFERENCE IN LOWER LEVEL LIMIT AT POINT SHOWN FROM THAT SHOWN ON ELEVATION LIMIT TABLES

B

FIRST LEVEL ELEVATION LIMITS

UNIT	LOWER*	UPPER*
1 AND 2		8004.58
3 AND 6		8000.31
7 AND 10		7998.51
11 AND 14		7995.68
15 AND 18		7996.11
19 AND 20		7998.73
21 AND 24		7998.58
25 AND 28		7995.58

*SEE SHEET 3 FOR LOWER LEVEL LIMITS

SECOND LEVEL ELEVATION LIMITS

UNIT	LOWER*	UPPER*
1 AND 2	8006.80	8015.88
3 AND 6	8002.53	8011.61
7 AND 10	8000.73	8009.81
11 AND 14	7997.88	8006.96
15 AND 18	7998.33	8007.41
19 AND 20	8000.95	8010.03
21 AND 24	8000.80	8009.88
25 AND 28	7997.80	8006.88

*EXCEPT AS SHOWN ABOVE

UNIT PLAN TYPE A

SCALE: 1"=5'

CONDOMINIUM PLAN FOR

THE WOODWINDS AT SIERRA STAR

TOWN OF MAMMOTH LAKES, MONO COUNTY, CALIFORNIA

BEING A SUBDIVISION OF LOT 1 OF TRACT NO. 36-228 PER MAP RECORDED IN BOOK 10 OF TRACT MAPS, AT PAGES 98 THROUGH 98B

triad/holmes assoc.

C:\Land Projects 2004\2630 Fairway 4 and 5\Woodwinds Condo Plan.dwg, 1/20/2006 8:32:27 AM, Jonathan Pitt