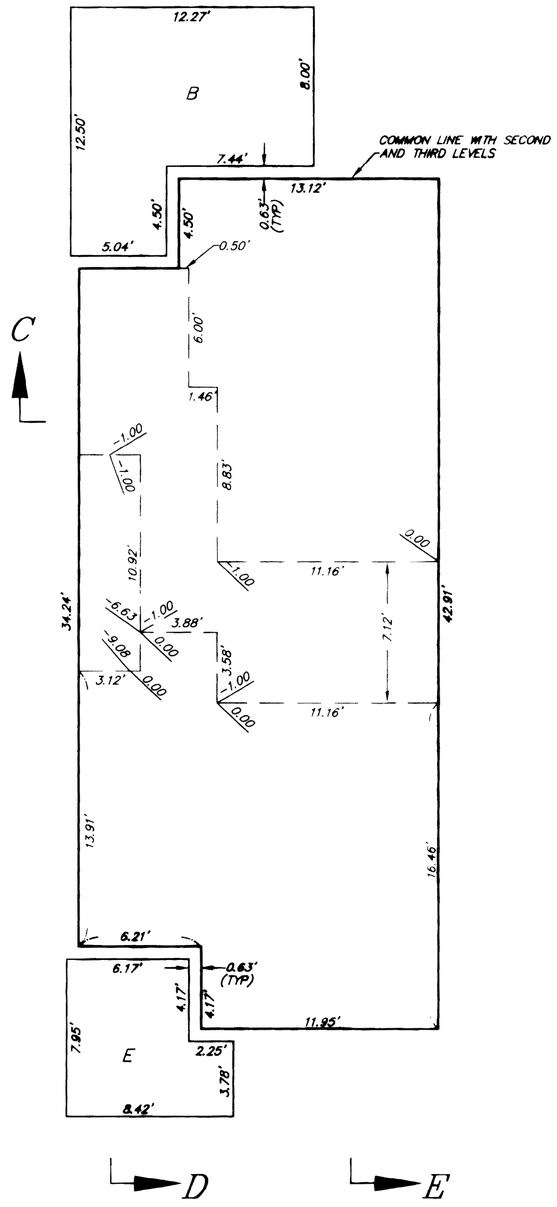

FIRST LEVEL ELEVATION LIMITS

UNIT	LOWER*	UPPER*
4 AND 5		8001.31
8 AND 9		7998.51
12 AND 13		7996.08
16 AND 17		7997.11
22 AND 23		7998.08
26 AND 27		7996.08

*SEE SHEET 3 FOR LOWER LEVEL LIMITS

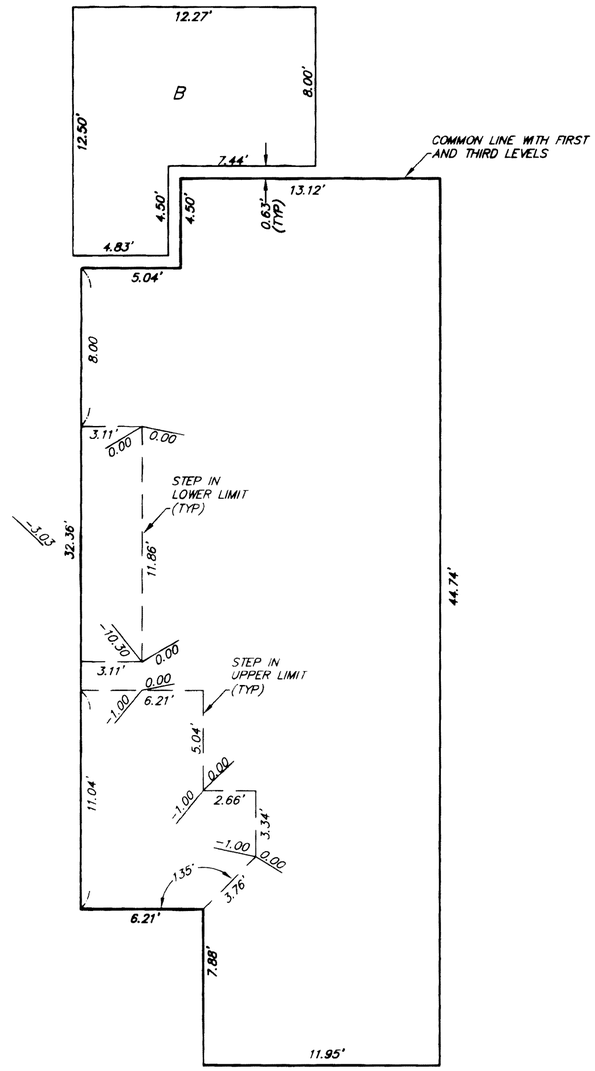

SECOND LEVEL ELEVATION LIMITS

UNIT	LOWER*	UPPER*
4 AND 5	8002.53	8011.61
8 AND 9	8000.73	8008.81
12 AND 13	7997.88	8006.96
16 AND 17	7998.33	8007.41
22 AND 23	8000.30	8008.38
26 AND 27	7997.73	8006.38

*EXCEPT AS SHOWN ABOVE

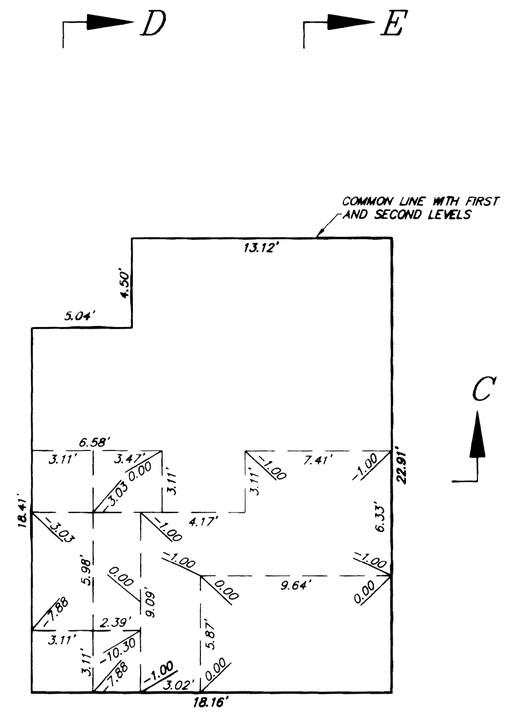

THIRD LEVEL ELEVATION LIMITS

UNIT	LOWER*	UPPER*
4 AND 5	8012.83	8021.91
8 AND 9	8011.03	8020.11
12 AND 13	8008.18	8017.26
16 AND 17	8008.63	8017.71
22 AND 23	8010.60	8019.68
26 AND 27	8007.60	8016.68

*EXCEPT AS SHOWN ABOVE

NOTES: SEE SHEET 3 FOR 1ST LEVEL LOWER LIMITS
SEE SHEET 6 FOR SECTION VIEWS

X.XX = DIFFERENCE IN UPPER LEVEL LIMIT AT POINT SHOWN FROM THAT SHOWN ON ELEVATION LIMIT TABLES

X.XX = DIFFERENCE IN LOWER LEVEL LIMIT AT POINT SHOWN FROM THAT SHOWN ON ELEVATION LIMIT TABLES

UNIT PLAN TYPE B
SCALE: 1"=5'

CONDOMINIUM PLAN FOR
THE WOODWINDS AT SIERRA STAR

TOWN OF MAMMOTH LAKES, MONO COUNTY, CALIFORNIA

BEING A SUBDIVISION OF LOT 1 OF TRACT NO. 36-228 PER MAP RECORDED IN BOOK 10 OF TRACT MAPS, AT PAGES 98 THROUGH 98B

tha
triad/holmes assoc.

C:\Land Projects 2004\2630 Fairway 4 and 5\Woodwinds Condo Plan.dwg, 1/20/2006 6:33:25 AM, Jonathan Pitt