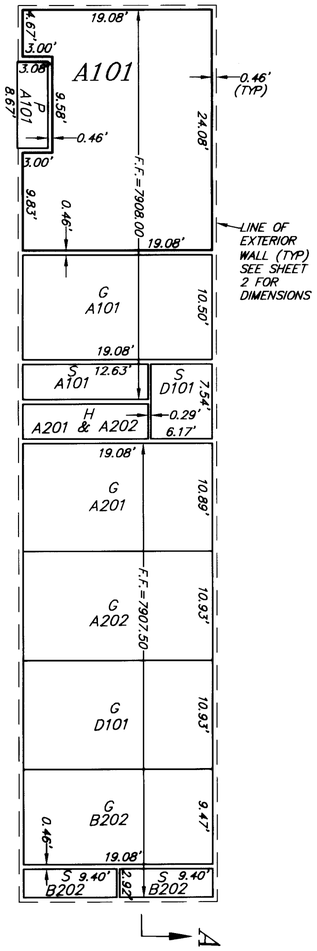


FIRST LEVEL

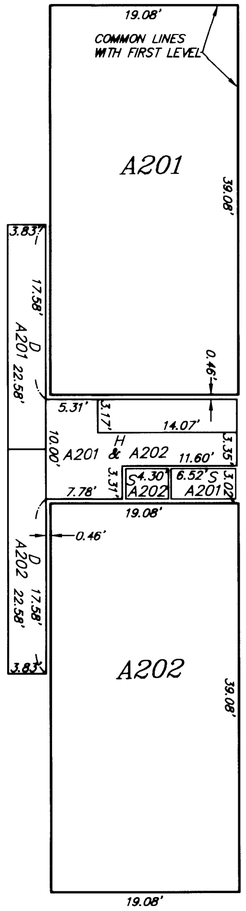


SECOND LEVEL

BLDG A

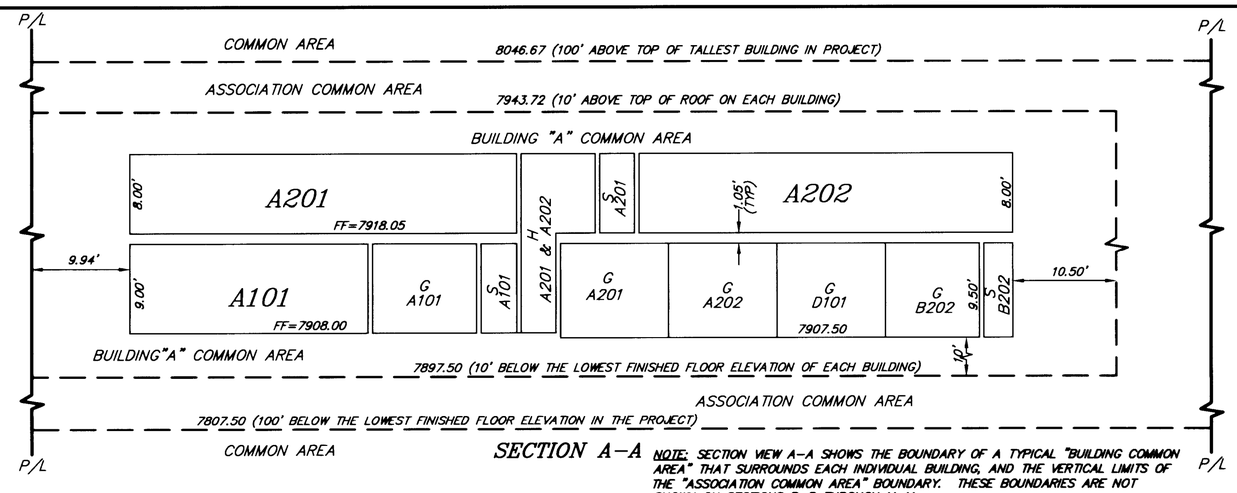


SECTION A-A

NOTE: SECTION VIEW A-A SHOWS THE BOUNDARY OF A TYPICAL "BUILDING COMMON AREA" THAT SURROUNDS EACH INDIVIDUAL BUILDING, AND THE VERTICAL LIMITS OF THE "ASSOCIATION COMMON AREA" BOUNDARY. THESE BOUNDARIES ARE NOT SHOWN ON SECTIONS B-B THROUGH M-M. SEE SHEET 2 FOR THE HORIZONTAL DIMENSIONS OF THE BUILDING COMMON AREA BOUNDARIES.

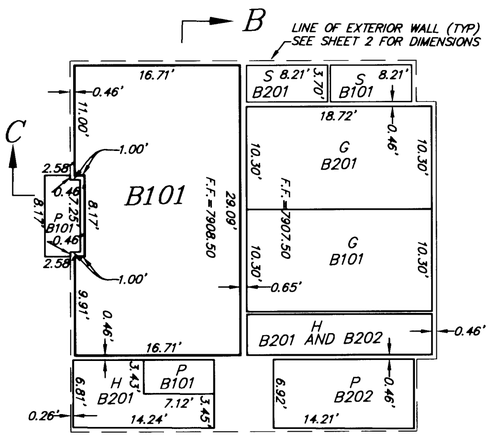


FIRST LEVEL

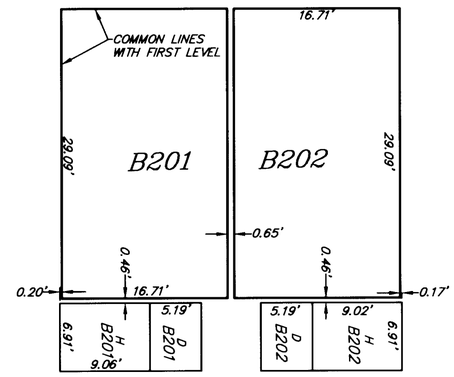


SECOND LEVEL

BLDG B

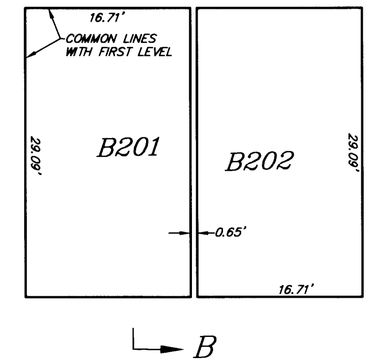


THIRD LEVEL

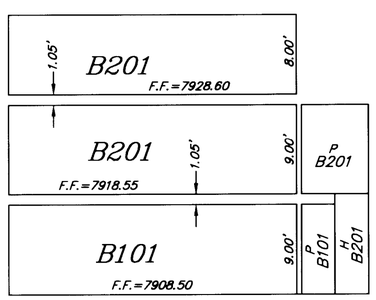


SECTION B-B

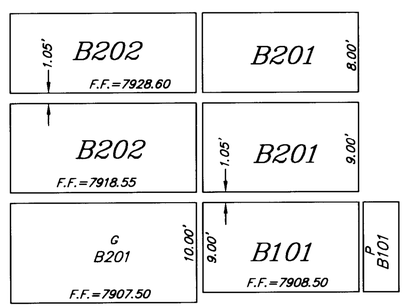


SECTION C-C

**NOTES**

SEE SHEET 2 FOR BENCHMARK ELEVATION AND BUILDING LOCATIONS

SEE SHEET 2 FOR EXTERIOR WALL DIMENSIONS AND BUILDING LOCATIONS

## BUILDING PLANS AND SECTIONS

SCALE: 1"=10'

**CONDOMINIUM PLAN FOR**

# MERIDIAN COURT

TOWN OF MAMMOTH LAKES, MONO COUNTY, CALIFORNIA

BEING A SUBDIVISION OF LOT 1 OF TRACT NO. 36-225 PER MAP RECORDED IN BOOK 10 OF TRACT MAPS, AT PAGES 83 THROUGH 83A.

tilad/holmes assoc.



\\Slovault\share\JOBS\2506 Meridian Court\drawings\submittal\condo plan-mylar 5-1-06\Meridian Court Condo Plan recover.dwg, 5/1/2006 1:19:44 PM, Jonathan Pitt