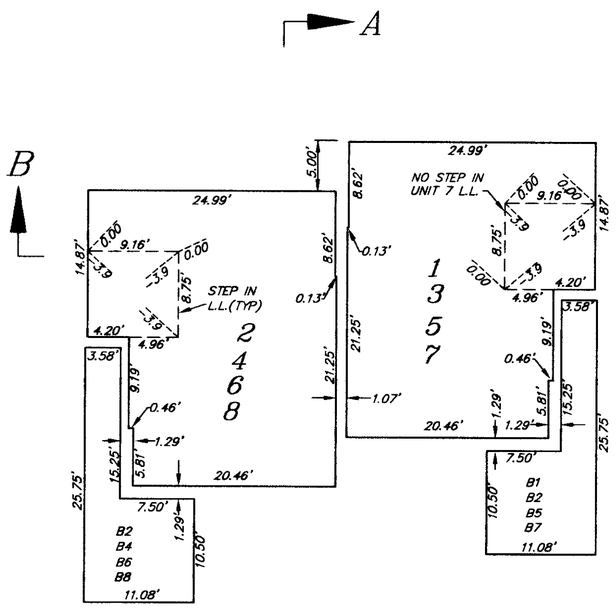

FIRST LEVEL

FIRST LEVEL ELEVATION LIMITS

UNIT	LOWER*	UPPER
1 & 2	8474.75	8483.75
3 & 4	8478.00	8487.00
5 & 6	8475.75	8484.75
7 & 8	8464.50	8473.50

*EXCEPT AS SHOWN ABOVE

EUCA	LOWER	UPPER
B1	8458.57	8473.57
B2	8461.37	8476.37
B3&B4	8461.83	8476.83
B5	8461.25	8476.83
B6	8464.60	8479.60
B7	8459.50	8474.50
B8	8455.58	8470.58

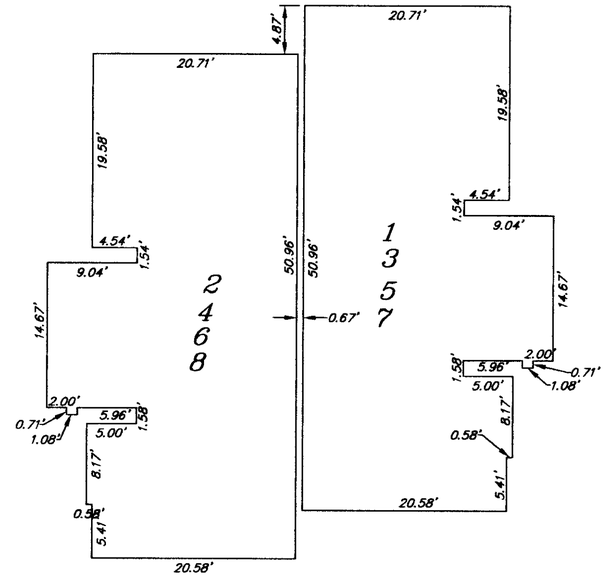

SECOND LEVEL

SECOND LEVEL ELEVATION LIMITS

UNIT	LOWER	UPPER*
1 & 2	8484.75	8493.75
3 & 4	8488.00	8497.00
5 & 6	8485.75	8494.75
7 & 8	8474.50	8483.50

*EXCEPT AS SHOWN ABOVE

LEGEND

X.XX = DIFFERENCE IN UPPER LEVEL LIMIT AT POINT SHOWN FROM THAT SHOWN ON ELEVATION LIMIT TABLES

X.XX = DIFFERENCE IN LOWER LEVEL LIMIT AT POINT SHOWN FROM THAT SHOWN ON ELEVATION LIMIT TABLES

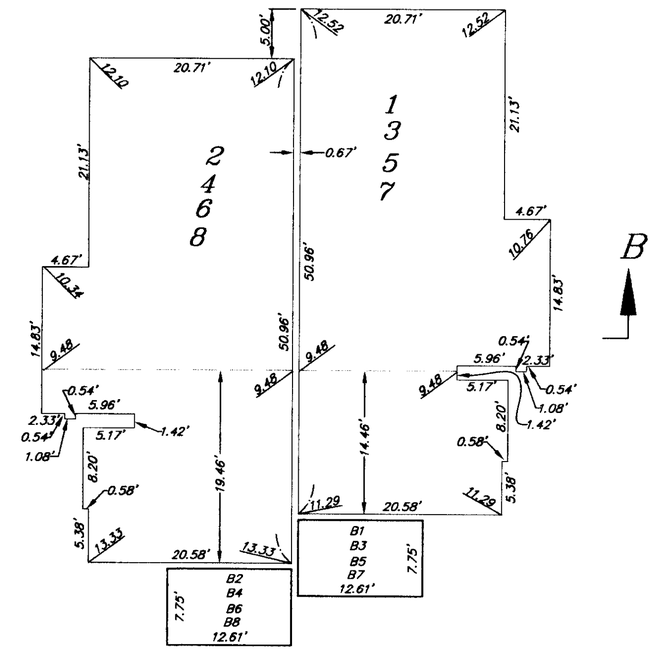

THIRD LEVEL

A

THIRD LEVEL ELEVATION LIMITS

UNIT	LOWER	UPPER*
1 & 2	8494.75	AS SHOWN
3 & 4	8498.00	AS SHOWN
5 & 6	8495.75	AS SHOWN
7 & 8	8484.50	AS SHOWN

*EXCEPT AS SHOWN ABOVE

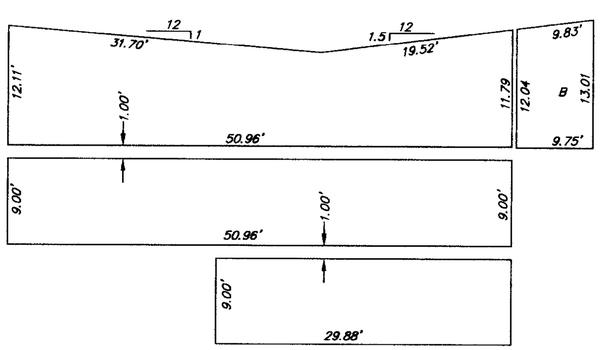

SECTION A-A

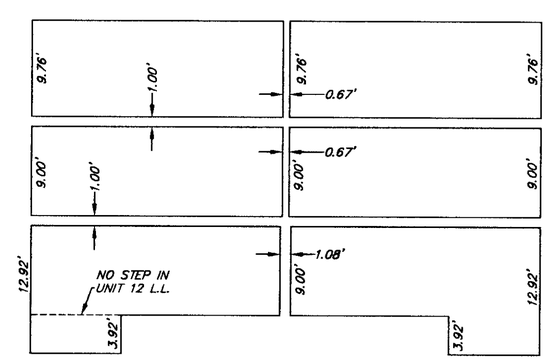

SECTION B-B

BLDG TYPE A PLANS AND SECTIONS

SCALE: 1"=10'

triad/holmes assoc.

CONDOMINIUM PLAN FOR

ALTIS MAMMOTH PHASE I

TOWN OF MAMMOTH LAKES, MONO COUNTY, CALIFORNIA

BEING A SUBDIVISION OF LOT 1 OF TRACT NO. 36-231 PER MAP RECORDED IN BOOK 10 OF TRACT MAPS, AT PAGES 99 THROUGH 99B.

C:\Land Projects 2004\342.9 Altis\Altis-Condo Plan-unphased.dwg, 6/21/2006 7:47:30 AM, Jonathan Pitt