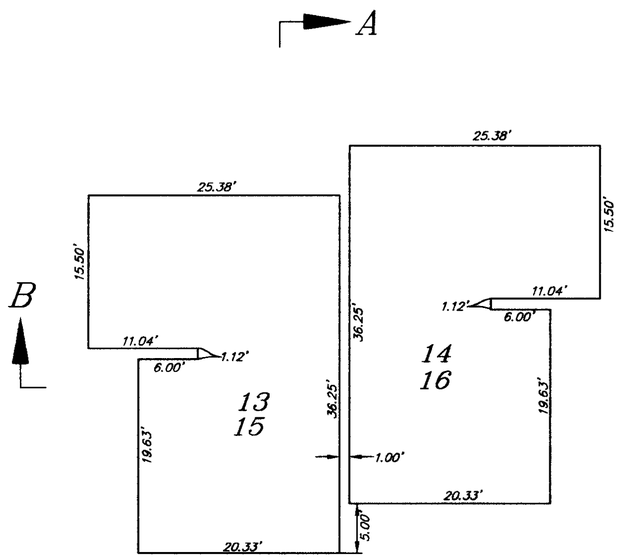

FIRST LEVEL

FIRST LEVEL ELEVATION LIMITS

UNIT	LOWER*	UPPER*
13 & 14	8479.58	8492.94
15	8482.17	8495.53
16	8483.67	8495.53

*EXCEPT AS SHOWN ABOVE

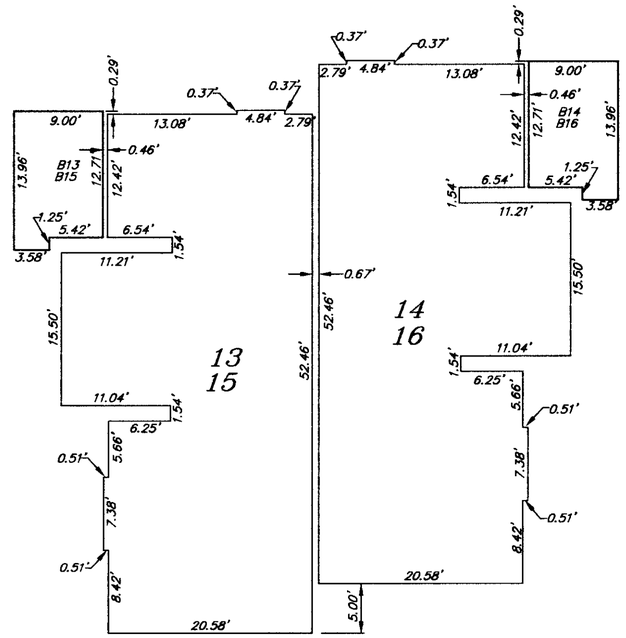

SECOND LEVEL

SECOND LEVEL ELEVATION LIMITS

UNIT	LOWER*	UPPER*
13 & 14	8494.26	8502.94
15 & 16	8496.85	8505.53

*EXCEPT AS SHOWN ABOVE

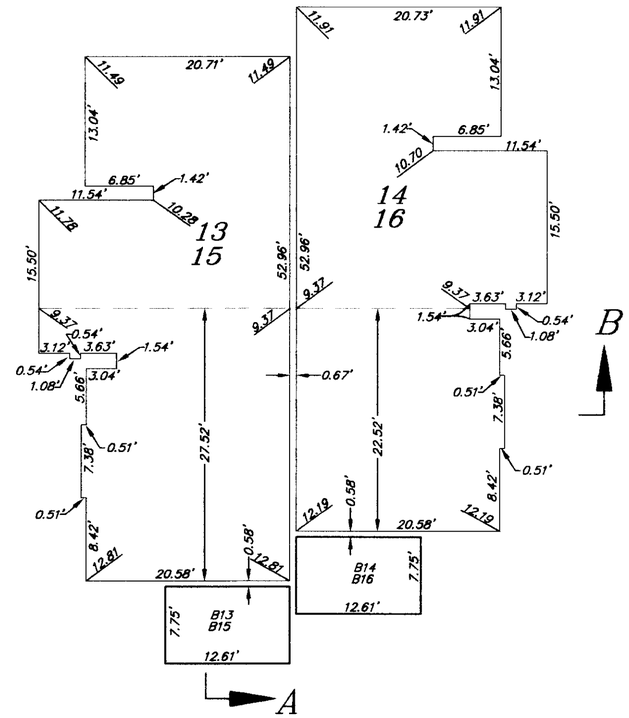

THIRD LEVEL

THIRD LEVEL ELEVATION LIMITS

UNIT	LOWER*	UPPER*
13 & 14	8504.26	AS SHOWN
15 & 16	8506.85	AS SHOWN

*EXCEPT AS SHOWN ABOVE

LEGEND *EXCEPT AS SHOWN ABOVE

XXX = DIFFERENCE IN UPPER LEVEL LIMIT AT POINT SHOWN FROM THAT SHOWN ON ELEVATION LIMIT TABLES

XXX = DIFFERENCE IN LOWER LEVEL LIMIT AT POINT SHOWN FROM THAT SHOWN ON ELEVATION LIMIT TABLES

LL = LOWER LIMIT

UL = UPPER LIMIT

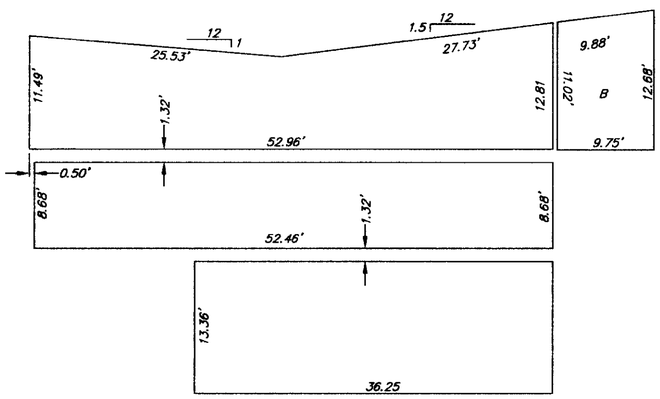

BLDG TYPE C PLANS AND SECTIONS
SCALE: 1"=10'

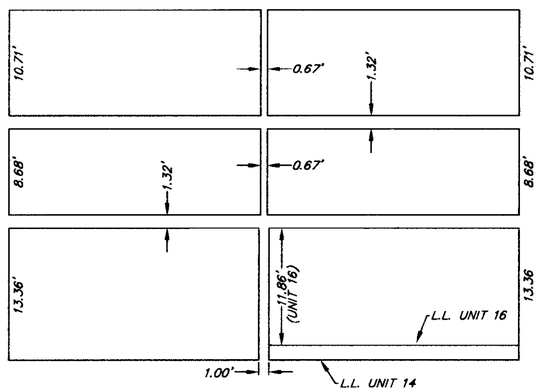

SECTION B-B

triad/holmes assoc.

CONDOMINIUM PLAN FOR
ALTIS MAMMOTH PHASE I

TOWN OF MAMMOTH LAKES, MONO COUNTY, CALIFORNIA

BEING A SUBDIVISION OF LOT 1 OF TRACT NO. 36-231 PER MAP RECORDED IN BOOK 10 OF TRACT MAPS, AT PAGES 99 THROUGH 99B

C:\Land Projects\2004\342.9 Altis\Altis-Condo Plats-replotted.dwg, 6/21/2006 7:45:33 AM, Jonathan Pitt