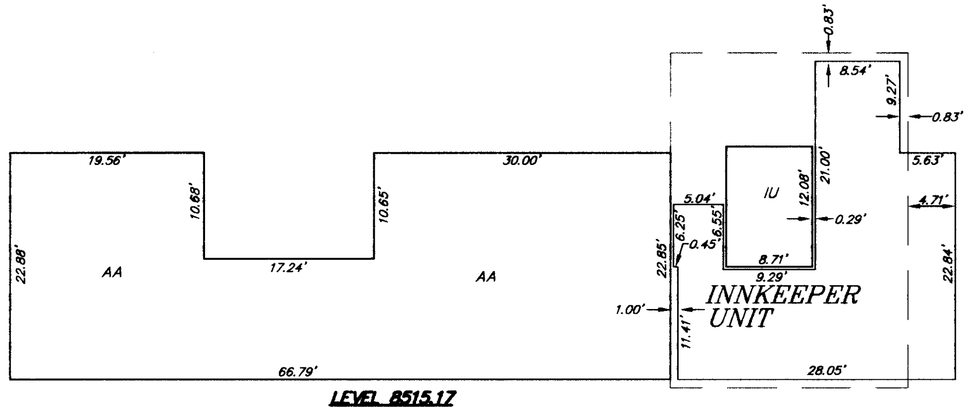

LEVEL 8515.17

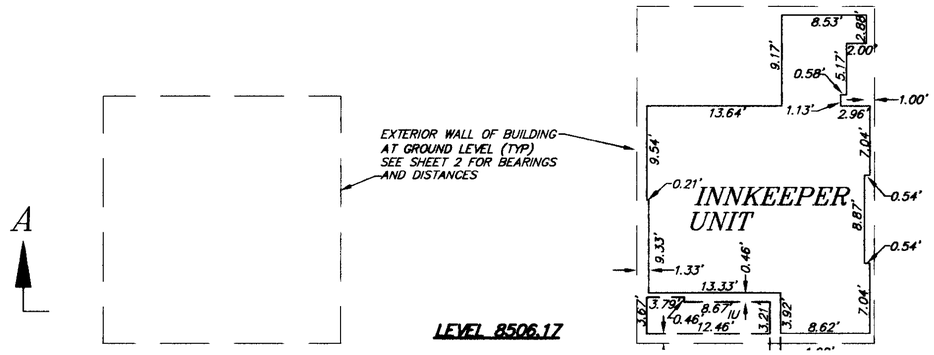

LEVEL 8506.17

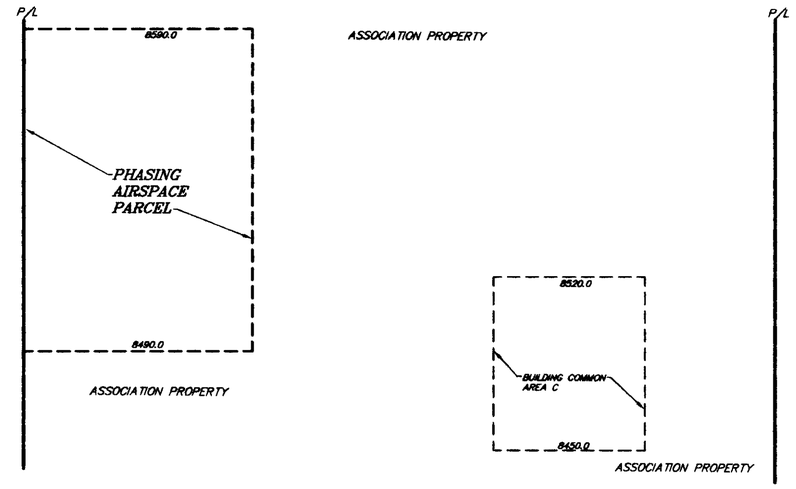

TYPICAL SITE PLAN SECTION A-A
SCALE: 1"=30'

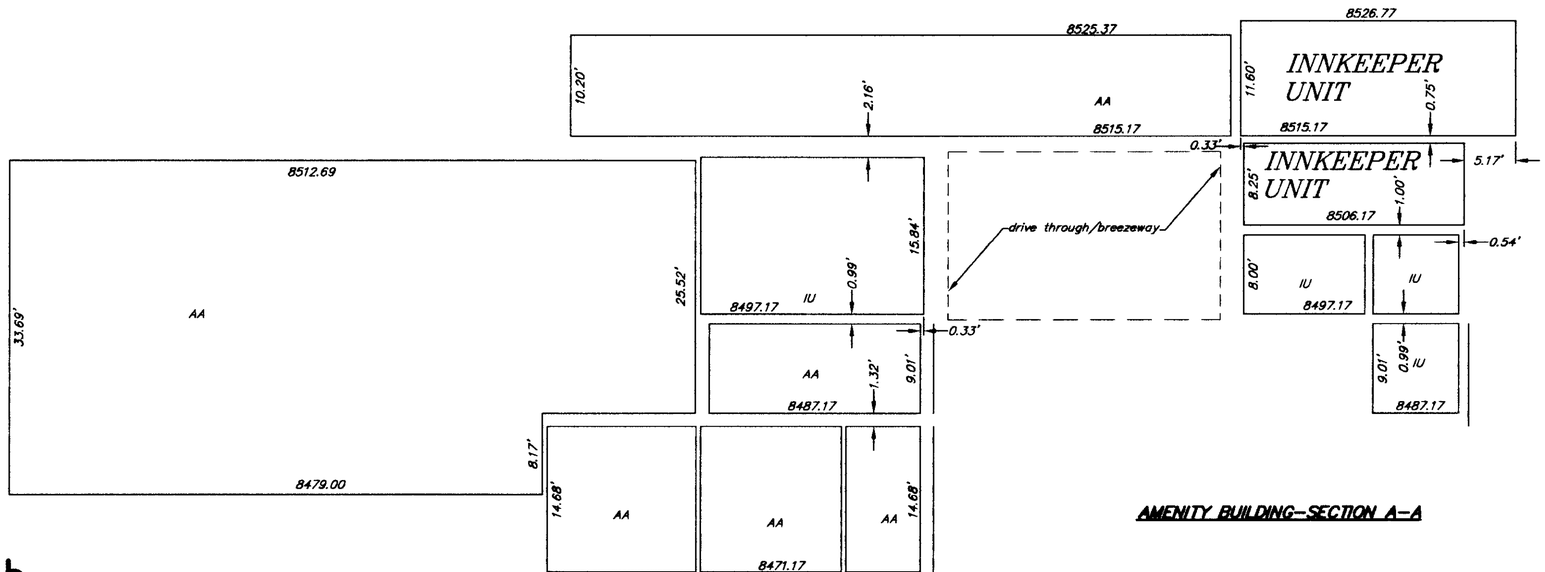

AMENITY BUILDING-SECTION A-A

AMENITY BUILDING-LEVELS 8506.17, 8515.17, AND TYPICAL SECTION
SCALE: 1"=10'

triad/holmes assoc.

CONDOMINIUM PLAN FOR
ALTIS MAMMOTH PHASE I

TOWN OF MAMMOTH LAKES, MONO COUNTY, CALIFORNIA

BEING A SUBDIVISION OF LOT 1 OF TRACT NO. 36-231 PER MAP RECORDED IN BOOK 10 OF TRACT MAPS, AT PAGES 91 THROUGH 98

C:\Land Projects 2004\342.9 Altis\Altis-Condo Plan-rephased.dwg, 6-21-2006 8:15:16 AM, Jonathan Pitt