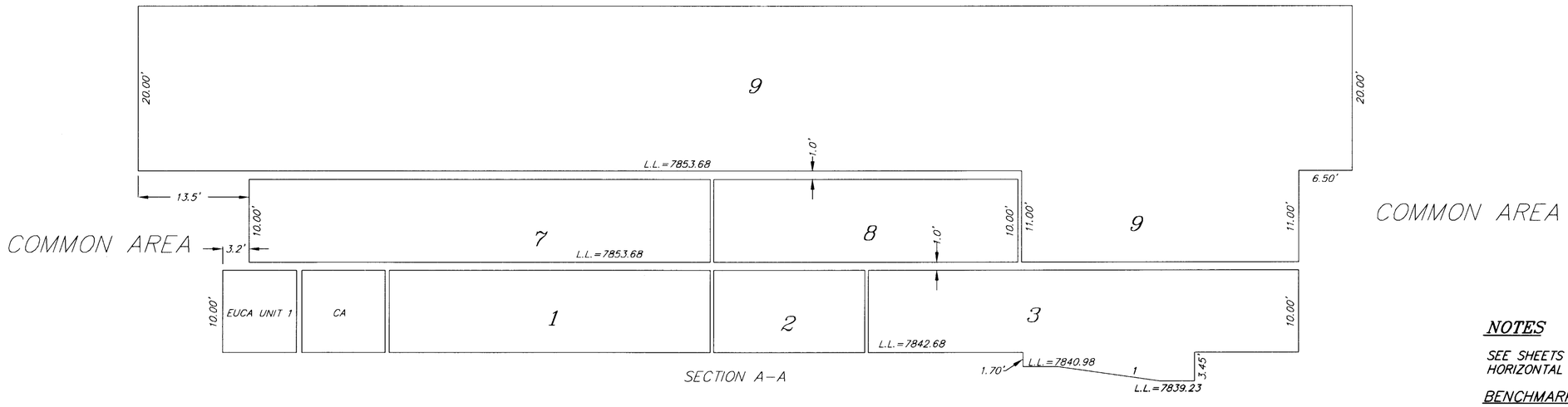

SECTION A–A

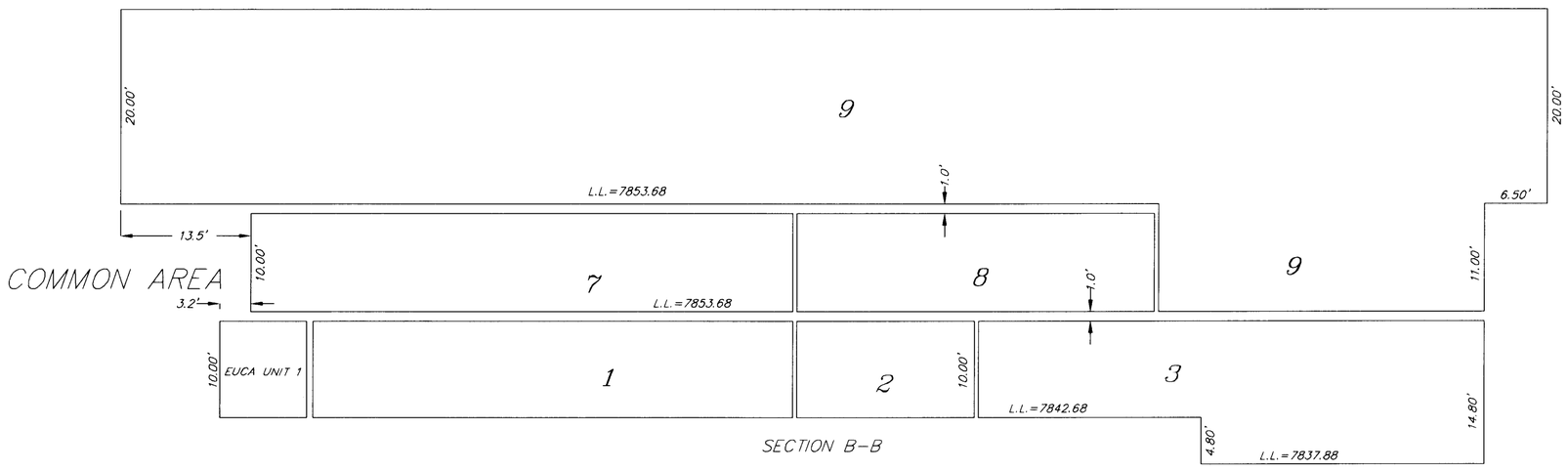

SECTION B–B

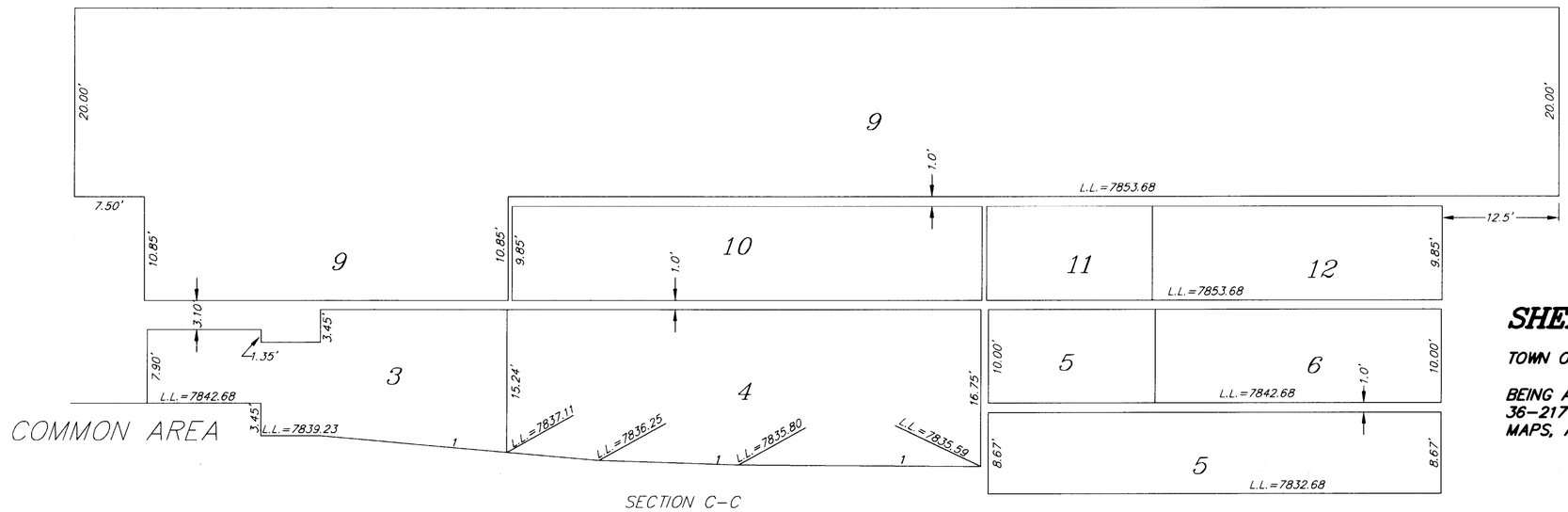

SECTION C–C

NOTES

SEE SHEETS 3 AND 4 FOR BUILDING PLANS AND HORIZONTAL DISTANCES NOT SHOWN HEREON

BENCHMARK

TOP OF MOST W'LY BOLT ON FIRE HYDRANT 0.40' ABOVE GRADE, LOCATED ON CHATEAU ROAD 500' WEST OF OLD MAMMOTH ROAD. ELEVATION = 7851.64

GRAPHIC SCALE



(IN FEET)
1 inch = 10 ft.

CONDOMINIUM PLAN FOR

SHERWIN PROFESSIONAL PLAZA

TOWN OF MAMMOTH LAKES, MONO COUNTY, CALIFORNIA

BEING A SUBDIVISION OF PARCEL 1 OF PARCEL MAP NO. 36-217 PER MAP RECORDED IN BOOK 4 OF PARCEL MAPS, AT PAGES 151 THROUGH 151A

triad/holmes assoc, inc.