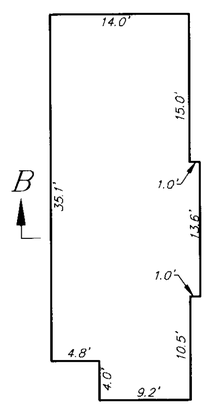

UNIT TYPE "A" 3RD LEVEL

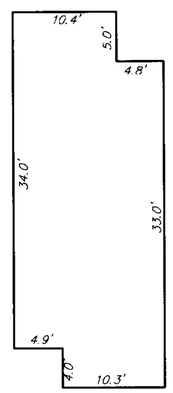

UNIT TYPE "B" 3RD LEVEL

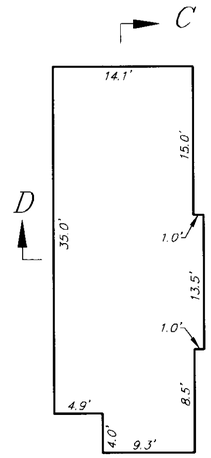

UNIT TYPE "C" 2ND LEVEL

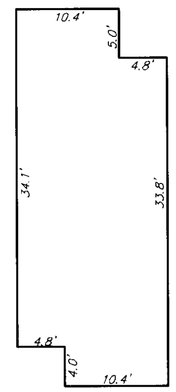

UNIT TYPE "D" 2ND LEVEL

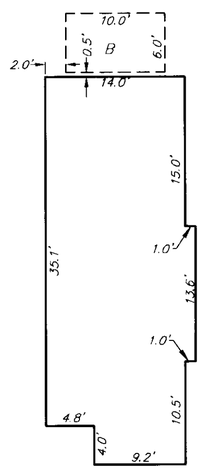

UNIT TYPE "A" 2ND LEVEL

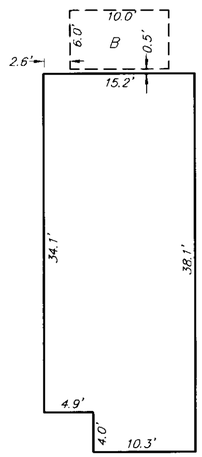

UNIT TYPE "B" 2ND LEVEL

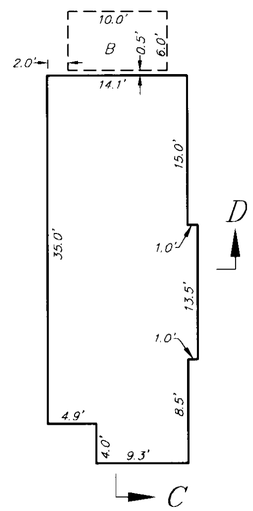

UNIT TYPE "C" 1ST LEVEL

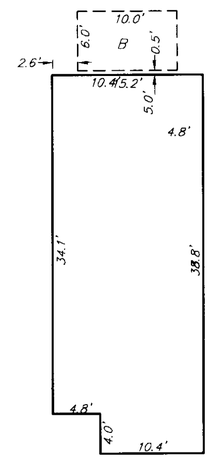

UNIT TYPE "D" 1ST LEVEL

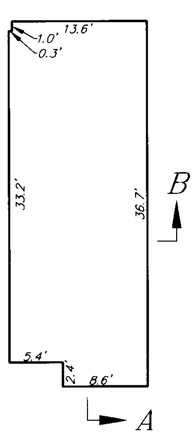

UNIT TYPE "A" 1ST LEVEL

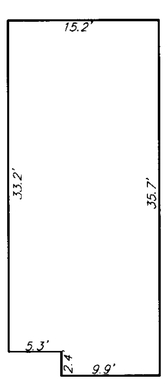

UNIT TYPE "B" 1ST LEVEL

UNIT TYPES

SCALE: 1" = 10'

NOTES: SEE SHEET 3 FOR BUILDING TYPE PLANS
SEE SHEET 2 FOR BENCHMARK INFORMATION
L.L.=FINISHED FLOOR ELEVATION ON LOWEST LEVEL

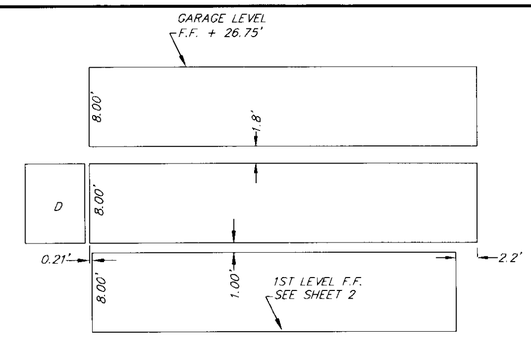

A–A

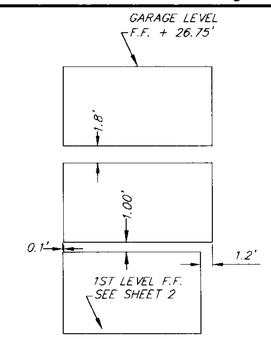

B–B

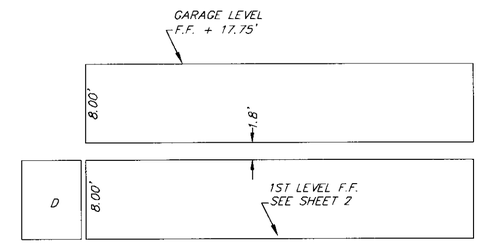

C–C

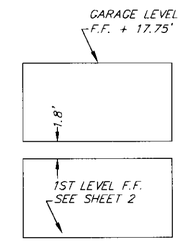

D–D

TYPICAL SECTION VIEWS OF UNITS
SCALE: 1" = 10'

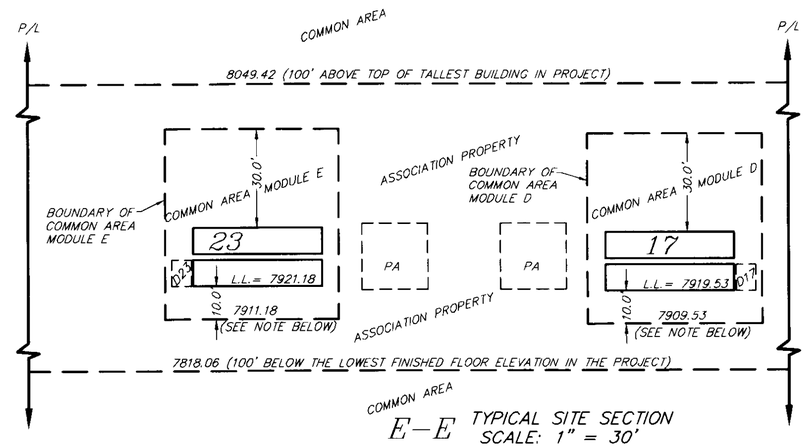

E–E TYPICAL SITE SECTION
SCALE: 1" = 30'

Note: The upper and lower boundary of each Common Area Module are located 30.0' above the upper limit of the uppermost level and 10.00' below the finished floor elevation of the 1st level of each unit located in such Common Area Module.

AMENDED CONDOMINIUM PLAN FOR SAN JOAQUIN VILLAS CONDOMINIUMS

TOWN OF MAMMOTH LAKES, MONO COUNTY, CALIFORNIA

BEING A SUBDIVISION OF LOT 1 OF TRACT NO. 36-222 PER MAP RECORDED IN BOOK 10 OF TRACT MAPS, AT PAGES 100 THROUGH 100C.

triad/holmes assoc.