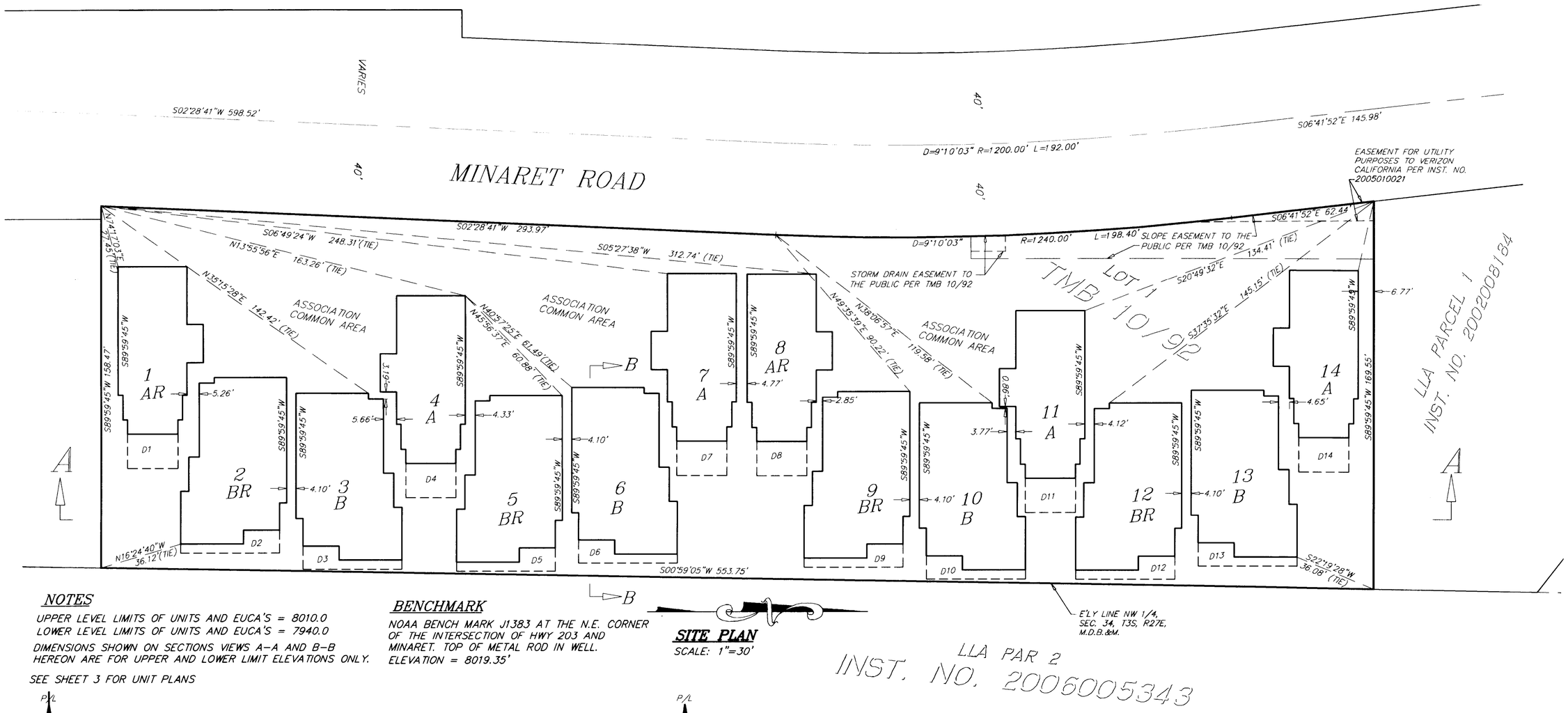

NOTES

UPPER LEVEL LIMITS OF UNITS AND EUCA'S = 8010.0
LOWER LEVEL LIMITS OF UNITS AND EUCA'S = 7940.0

DIMENSIONS SHOWN ON SECTIONS VIEWS A–A AND B–B HEREON ARE FOR UPPER AND LOWER LIMIT ELEVATIONS ONLY.

SEE SHEET 3 FOR UNIT PLANS

BENCHMARK

NOAA BENCH MARK J1383 AT THE N.E. CORNER OF THE INTERSECTION OF HWY 203 AND MINARET. TOP OF METAL ROD IN WELL. ELEVATION = 8019.35'

SITE PLAN

SCALE: 1"=30'

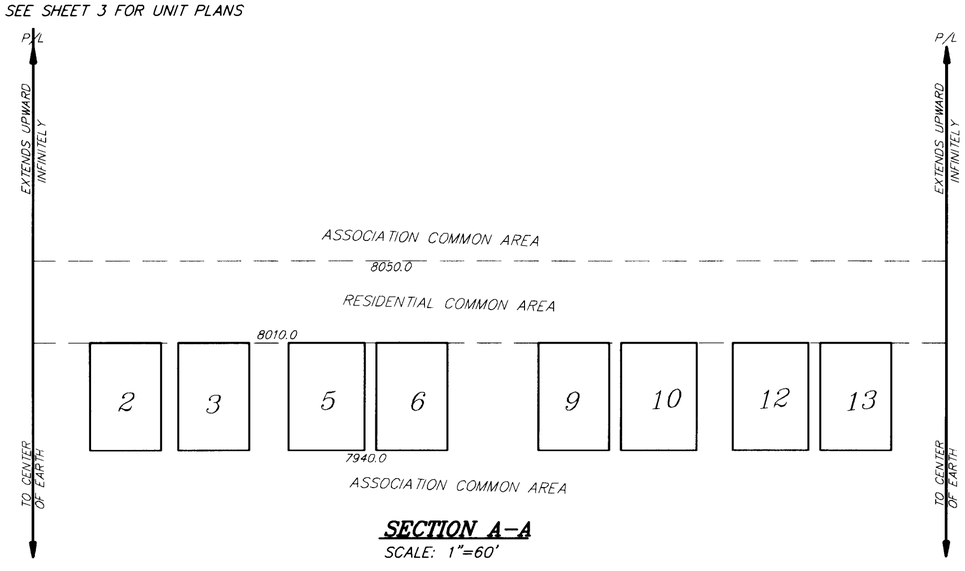

SECTION A–A

SCALE: 1"=60'

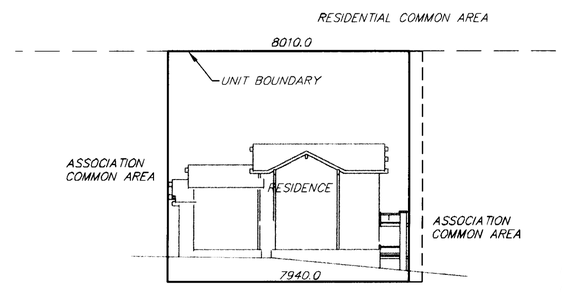

SECTION B–B

TYPICAL UNIT SECTION
NOT TO SCALE

CONDOMINIUM PLAN FOR
STONEGATE AT MAMMOTH

TOWN OF MAMMOTH LAKES, MONO COUNTY, CALIFORNIA

BEING A SUBDIVISION OF LOT 1 OF TRACT NO. 36–215 PER MAP RECORDED IN BOOK 10 OF TRACT MAPS, AT PAGES 92 THROUGH 92A.

triad/holmes assoc