UPPER LEVEL NOTES

LOWER LIMIT OF UNITS 1 TO 16 = 7942.61
UPPER LIMIT OF UNITS 1 TO 16 = 7950.61
LOWER LIMIT OF UNITS 17 TO 24 = 7945.67
UPPER LIMIT OF UNITS 17 TO 24 = 7953.67

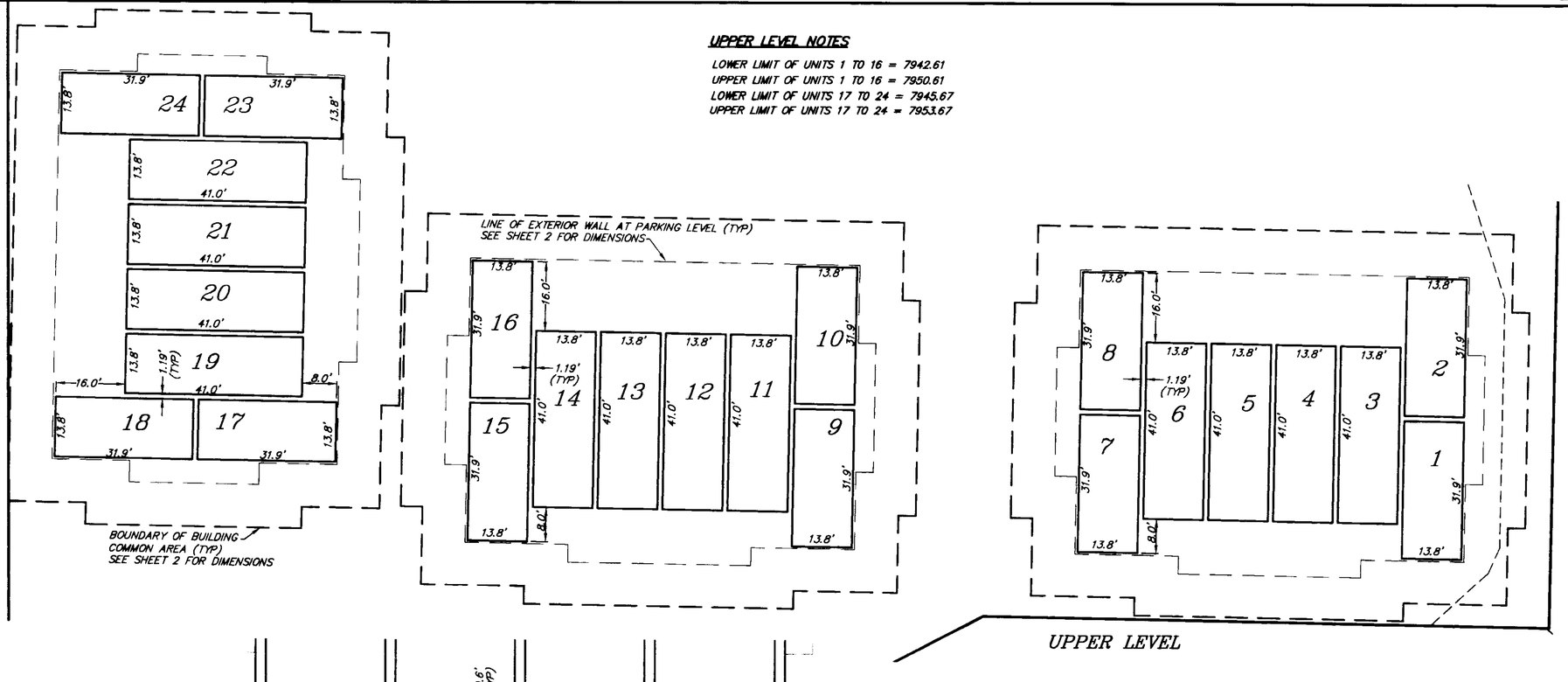

UPPER LEVEL

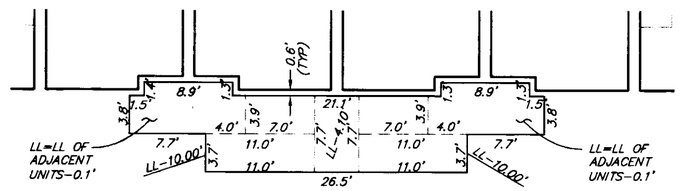

DETAIL

SCALE: 1"=10'

NOTES

SEE SHEET 2 FOR BENCHMARK ELEVATION

SEE SHEET 2 FOR EXTERIOR WALL DIMENSIONS AND BUILDING LOCATIONS

UL = UPPER LIMIT

LL = LOWER LIMIT

LL-XX.XX / LL = LOWER LIMIT AT POINT SHOWN

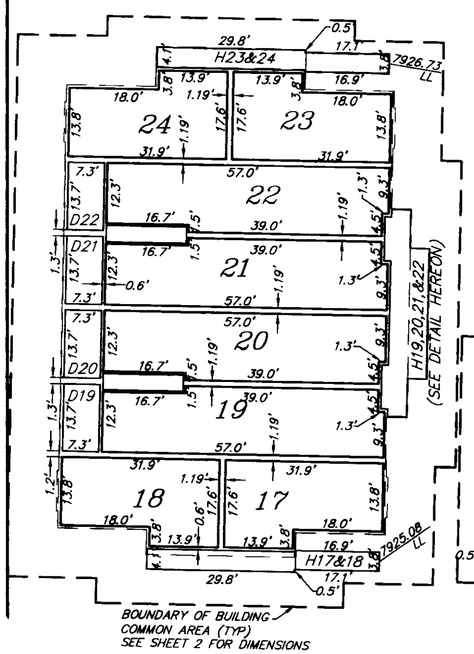

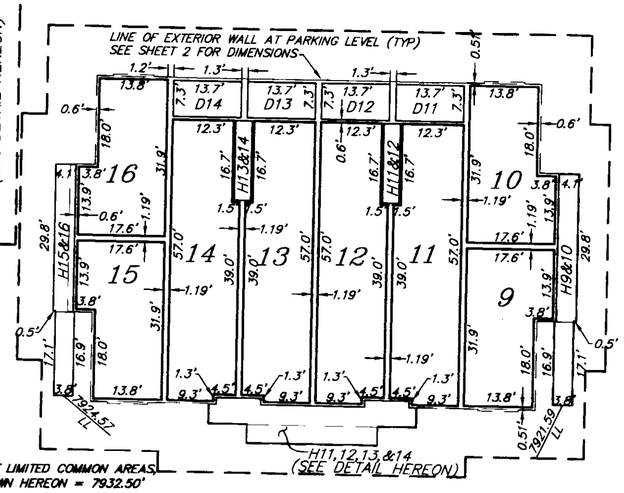

LOWER LEVEL

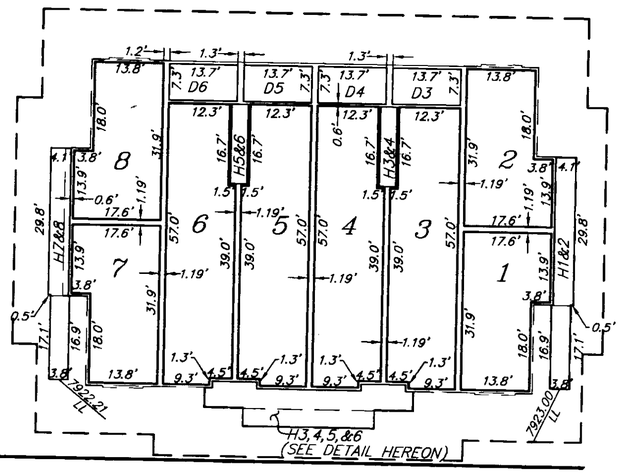

BUILDING PLANS

SCALE: 1"=20'

LOWER LEVEL NOTES

LOWER LIMIT OF UNITS 1 TO 16, THEIR APPURTENANT LIMITED COMMON AREAS AND ADJACENT COMMON AREAS EXCEPT WHERE SHOWN HEREON = 7932.50'

UPPER LIMIT OF UNITS 1 TO 16, THEIR APPURTENANT LIMITED COMMON AREAS, AND ADJACENT COMMON AREAS = 7940.50'

LOWER LIMIT OF UNITS 17 TO 24, THEIR APPURTENANT LIMITED COMMON AREAS, AND ADJACENT COMMON AREAS EXCEPT WHERE SHOWN HEREON= 7935.56

UPPER LIMIT OF UNITS 17 TO 24, THEIR APPURTENANT LIMITED COMMON AREAS, AND ADJACENT COMMON AREAS = 7943.56

triad/holmes assoc.

CONDOMINIUM PLAN FOR

ASPEN VILLAGE AT MAMMOTH CREEK

TOWN OF MAMMOTH LAKES, MONO COUNTY, CALIFORNIA

BEING A SUBDIVISION OF LOT 1 OF TRACT NO. 36-233 PER MAP RECORDED IN BOOK 10 OF TRACT MAPS, AT PAGES 101 THROUGH 101A.

C:\Land Projects 2004\1952.2\Aspen Village Condo Plan.dwg, 9/11/2006 10:38:34 AM, Jonathan Pitt